

State of South Carolina

Pursuant to a warrant from John Thomas Esqr. Commissioner of Locations bearing Date 21 day May 1784 I have admeasured and laid out unto Hugh McWilin a tract of one hundred and fifty acres land Situate in Ninety Six District on the Branches of Reedy River Bounding to the S.W. on lands laid out to Joseph Whitner and on all other sides on Vacant Land, and hath such Shape and Marks as the above plat Represents.

Surveyd the 28th day June 1784 Wm. Benson D.S.

Recorded the 9th day of August 1784

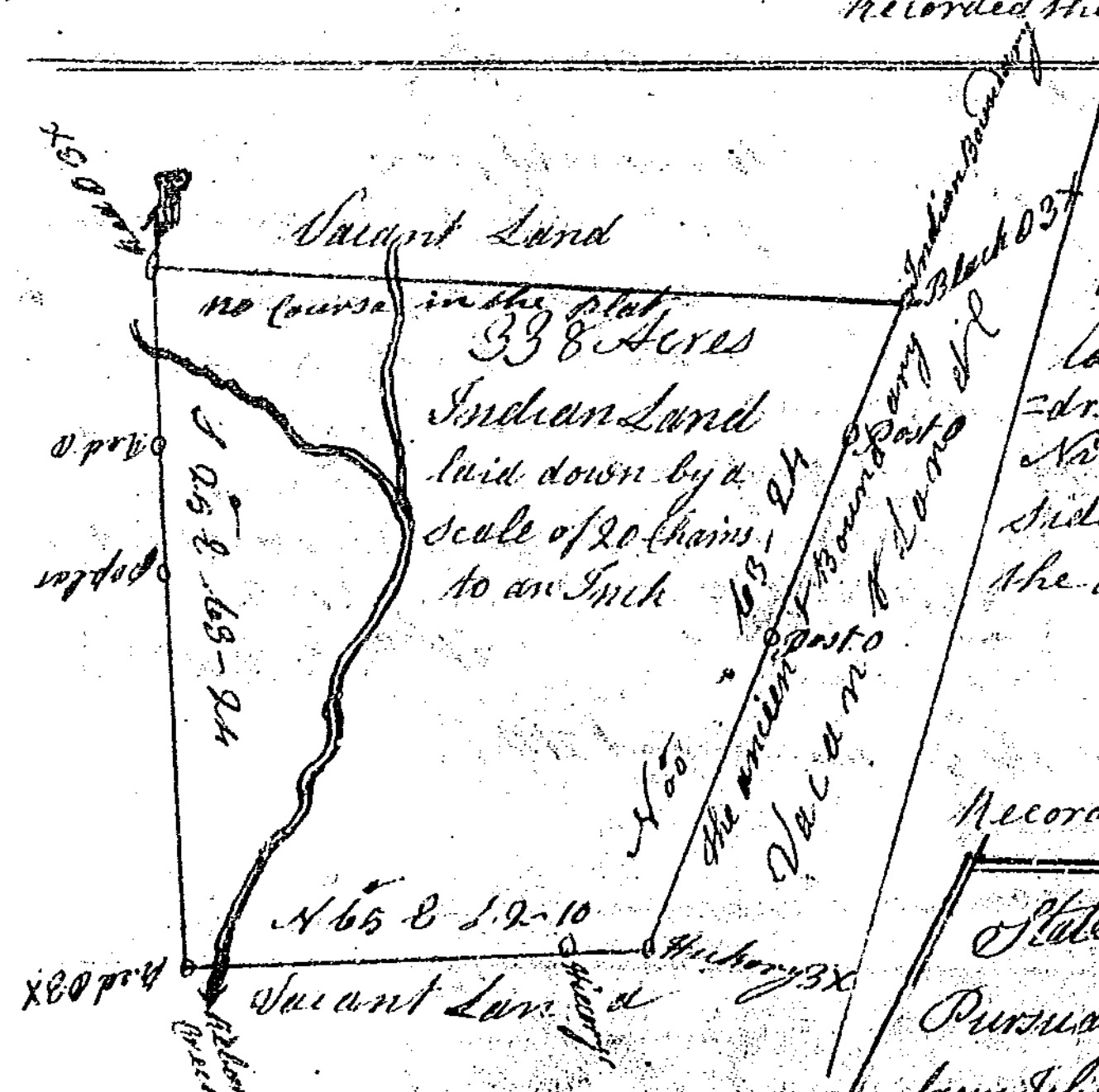

State of South Carolina

Pursuant to a warrant from John Thomas Esqr. Commissioner of locations Dated the 21st day of May 1784 I have admeasured and laid out unto Samuel Paden a tract of three hundred and thirty Eight Acres land situate in Ninety six district on Rabans Creek Bounding on all sides on Vacant Land, and hath such shape and Marks as the above plat Represents

Surveyed the 11th day of June 1784

Wm. Benson D.S.

Recorded the 9th day of August 1784

State of South Carolina

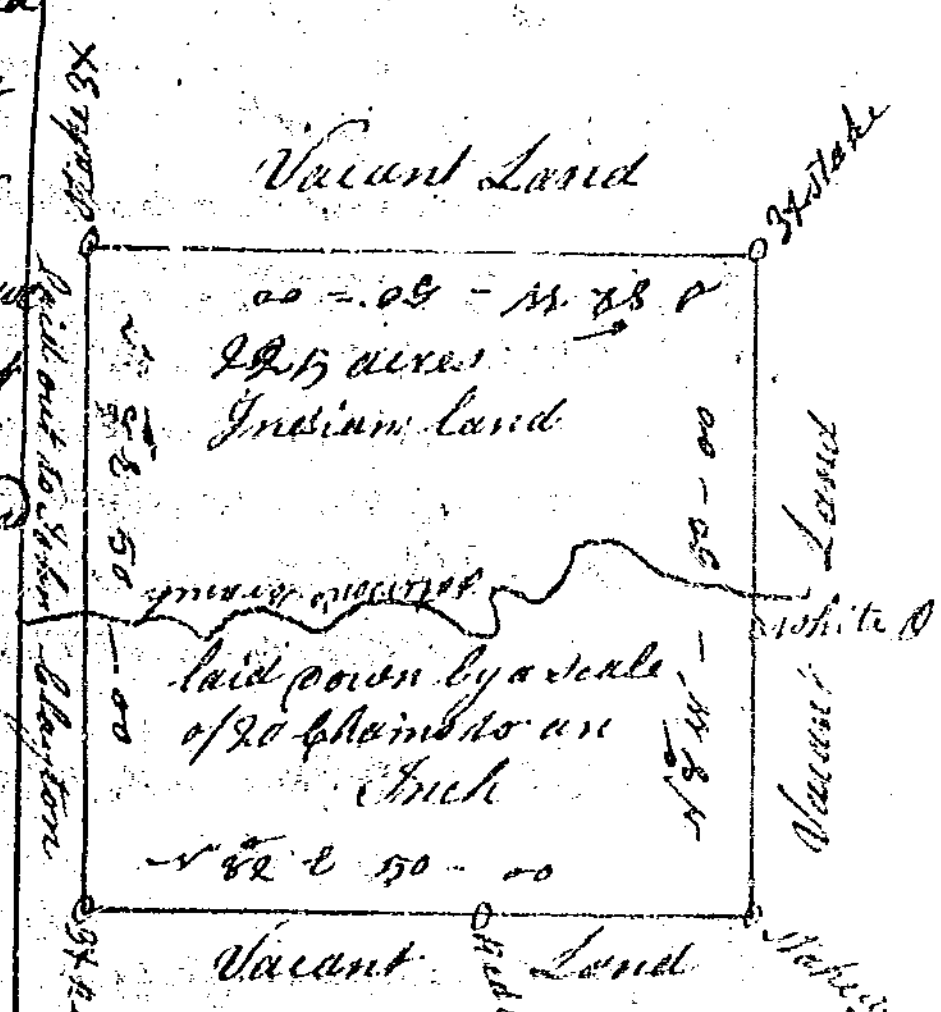

Pursuant to a warrant from John Thomas Esqr Commissioner of Locations dated the 21st day of May 1784 I have admeasured and laid out unto Robert Henderson a tract of Two hundred and fifty Acres of land Situate in Ninety Six district on the Branches of the No fork of Saluda Bouncing SW on lands laid out to John Clayton, and all other Sides on Vacant land, and hath such Shape and Marks as the above plat Represents,

Surveyed the 29th day of May 1784

Wm. Benson D.S.

Recorded the 9th day August 1784

State of South Carolina

Pursuant to a warrant from John Thomas Commissioner of Locations dated May 21st 1784 I have admeasured and laid out unto John Goodlett a tract of two hundred acres land Situate in Ninety six district on Hamiltons Branch waters of Saluda Bounding on all Sides on Vacant Land and hath Such Shape and Marks as the above plat Represent

Surveyed the 1st day of June 1784

Wm. Benson D.S.
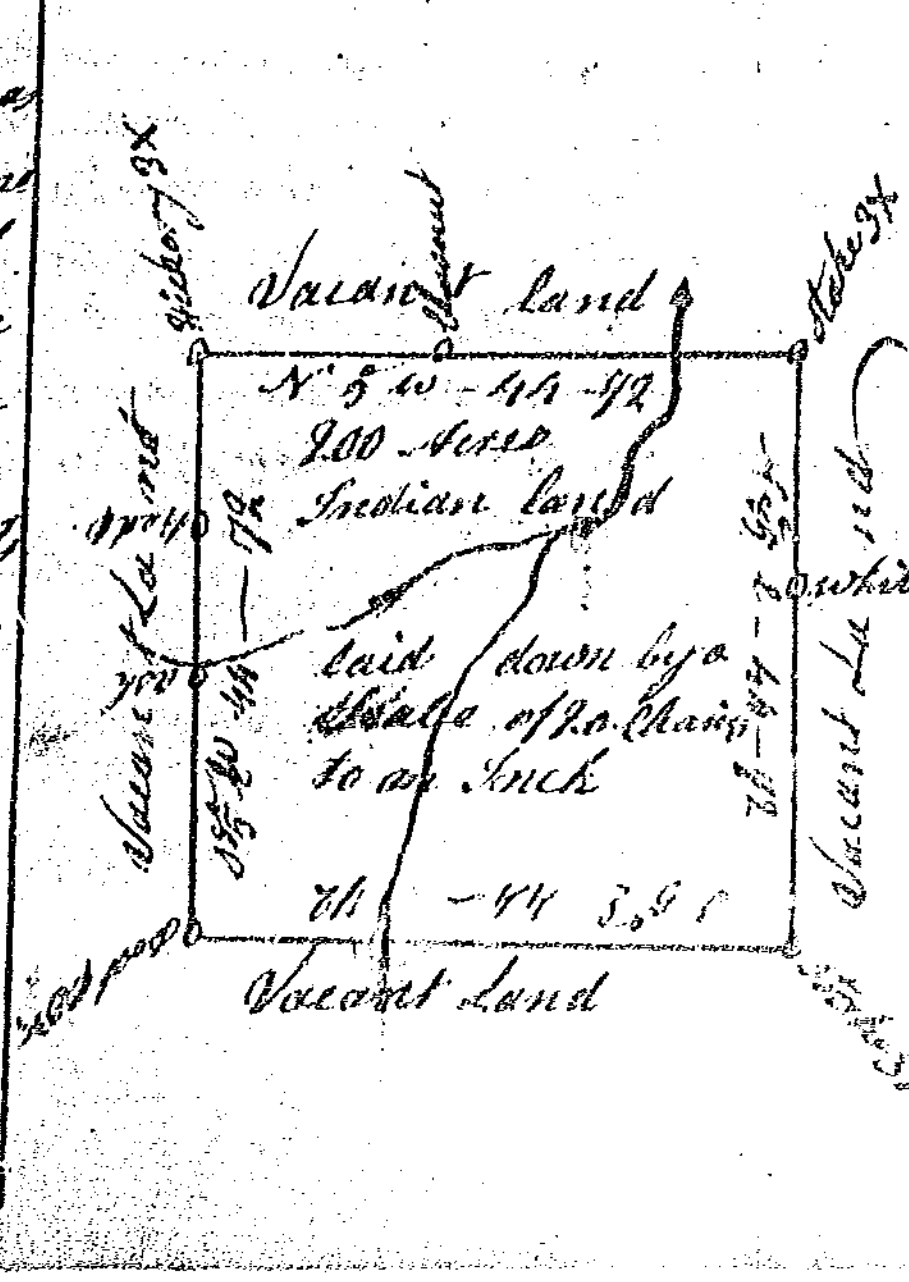
Recorded the 9th day August 1784.