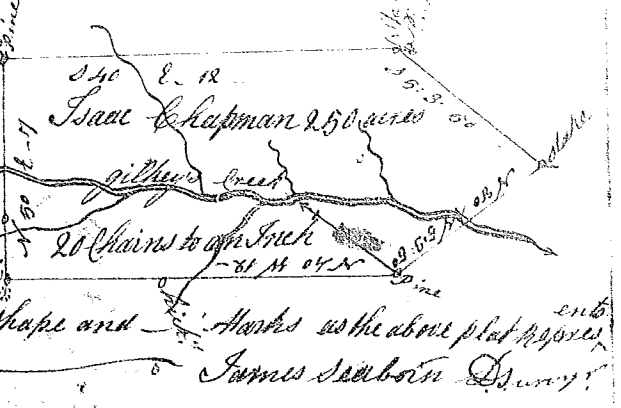


State of South Carolina 96 District (150)

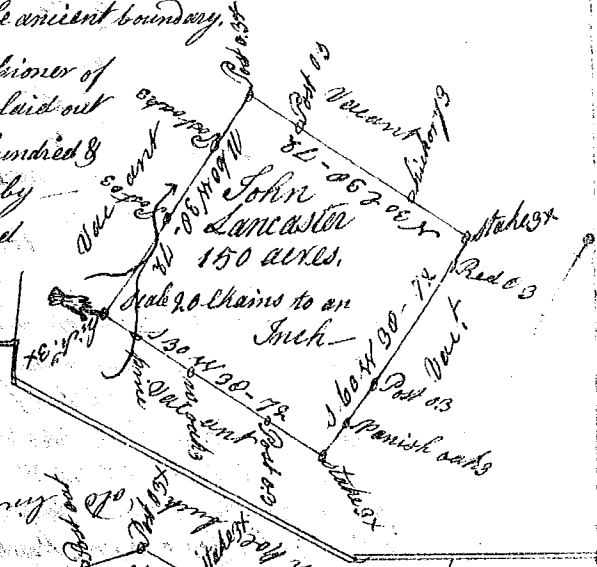
Pursuant to a warrant from directed by John Thomas Esq. Commissioner of locations for the district of the S. side of Saluda River I have surveyed and laid out unto Isaac Chapman a tract of land containing 250 acres lying and being below the ancient boundary line on both sides of Gillys Creek a branch of Shickety Creek of Broad River bounded S.wardly by Margaret Scotts land all other sides by vacant land and has such shape and surveyd the 23. September 1784
 Recorded 27th day sept. 1784



James Seaborn Surveyor

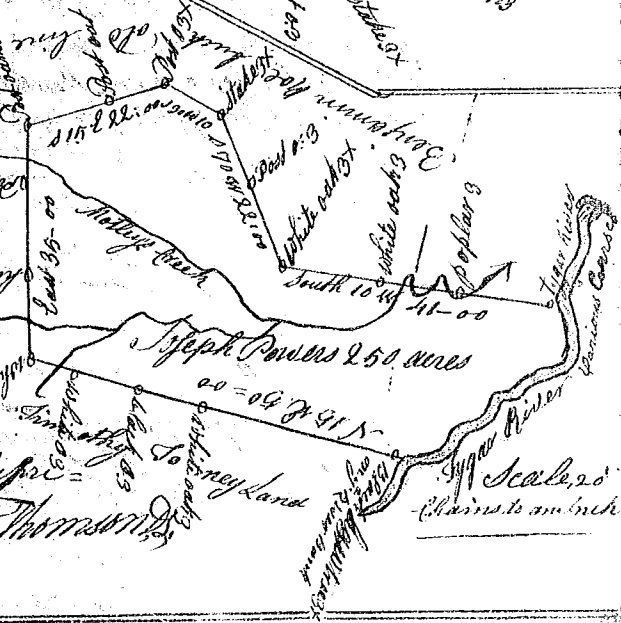
State of South Carolina Ninety six District East of the ancient boundary.

Pursuant to a warrant from John Thomas Esq. Commissioner of locations. Dated 16 June 1784 I have ad-measured and laid out unto John Lancaster a tract of land containing one hundred & fifty acres lying Sugar Creek bounded on every side by vacant land and hath shape and marks as the annexed Plat represents June 21. July 1784, And. Thomson Esq.
 Recorded 27th Sept. 1784.



State of South Carolina 96 District East of the ancient boundary line

Pursuant to a warrant from John Thomas Esq. Commissioner of Locations for the S. side of Saluda River. dated the 4th day August 1784, I have ad-measured and laid out unto Joseph Powers a tract of land containing two hundred and fifty acres. lying and being on the N. side of Sugar River bounded S. by the S. River & by Timothy Toney's land N. by Thos. Brewster's land E. by Benj. Hobbs' land. all other sides vacant. and hath such shape and marks as the annexed plat represents Survey. 10th August 1784 Andrew Thomson Esq.
 Recorded the 27th of Sept. 1784



State of South Carolina 96 District on the East side of the ancient boundary line

Pursuant to a warrant from John Thomas Esq. Commissioner of Locations dated the 8th June 1784 I have ad-measured and laid out unto John Butler a tract of land containing two hundred acres, lying on a small creek called Cain Creek a branch of Sugar River bounded N.W. by Walter Bunnels land S.E. by D. Grimmsland S by Vac. Land N.E. by Daniel Halls land and hath such shape and marks as the annexed plat represents Survey. & Certify the 2nd August 1784
 Recorded the 27th of Sept. 1784 Andrew Thomson Esq.

