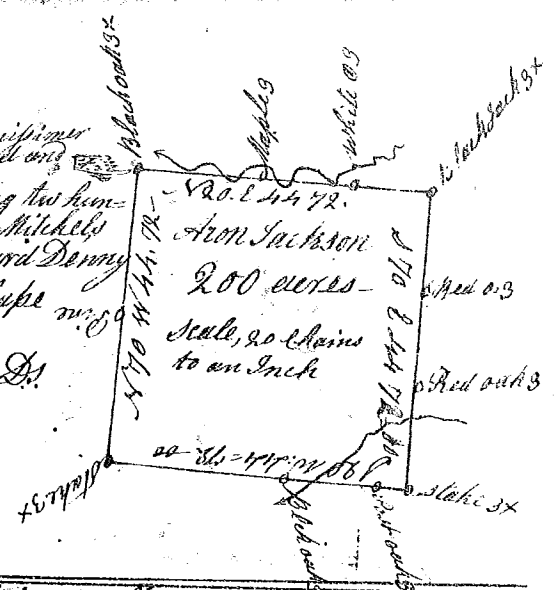


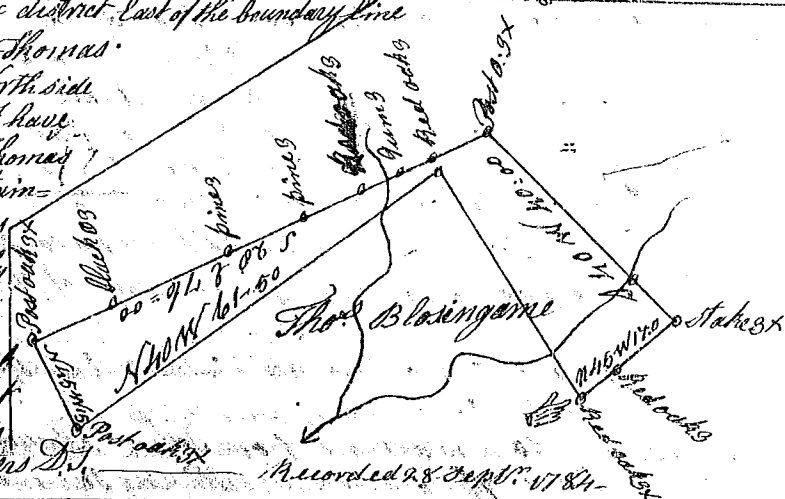
State of South Carolina 96 District
East of the ancient Boundary line

Pursuant to a warrant from John Thomas Esq. Commissioner of Locations dated the 15th July 1784, I have admeasured and laid out unto Aaron Jackson a tract of Land containing two hundred acres lying on a small branch of fairforest creek (called Mitchell's Creek) bounded W. by Armstrong's land S. by Edward Denny's land & other sides vacant and hath such shape and marks as the annexed Plat represents. Surveyed the 16th July 1784. Phil: Waters D.S. Recorded the 20 Sept: 1784



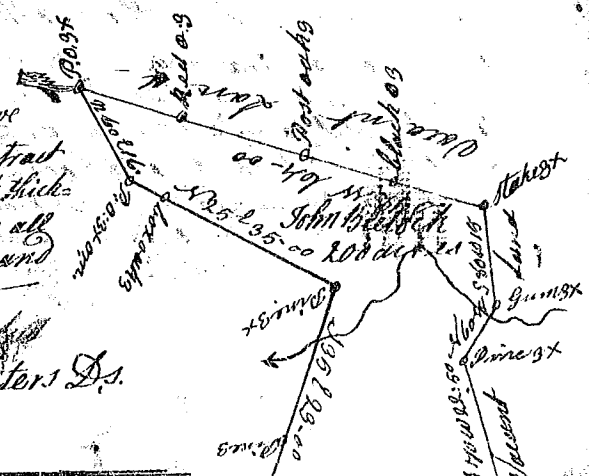
State of South Carolina Ninety six district East of the boundary line

Pursuant to a warrant from John Thomas Esq. Commissioner of Locations North side of Saluda dated 19th June 1784 I have admeasured and laid out unto Thomas Blosengame a tract of Land containing one hundred and eleven acres lying on sugar creek, bounded S.W. by James Robertson's land S.E. by Anthony Line other two sides by the said Blosengame's land and hath such shape and marks as the annexed Plat represents, Surveyed 11th Aug: 1784. Phil: Waters D.S. Recorded 28 Sept: 1784



State of South Carolina Ninety six District East of the ancient boundary line

Pursuant to a warrant from John Thomas Esq. Commissioner of Locations on the North side Saluda River; dated the 3rd June 1784 I have admeasured and laid out unto John Black a tract of Land containing two hundred acres lying on Hickory creek bounded S.E. by William Thomsons all other sides vacant land and hath such shape and marks as the annexed Plat represents. Surveyed 20 July 1784. Phil: Waters D.S. Recorded 24th Sept: 1784



State of South Carolina 96 District East of the ancient Boundary line

Pursuant to a warrant from John Thomas Esq. Commissioner of Locations dated 13th July 1784 I have admeasured and laid out unto Joseph Means a tract of Land containing thirty acres lying on the north side of fairforest creek bounded S. by said creek to the E. by said Joseph Means's land N. by Samuel Clouney's land to the W. by Hugh Means's land, and hath such shape and marks as the above Plat represents. Surveyed the 16th Aug: 1784. Phil: Waters D.S.

Recorded 29th Sept: 1784