
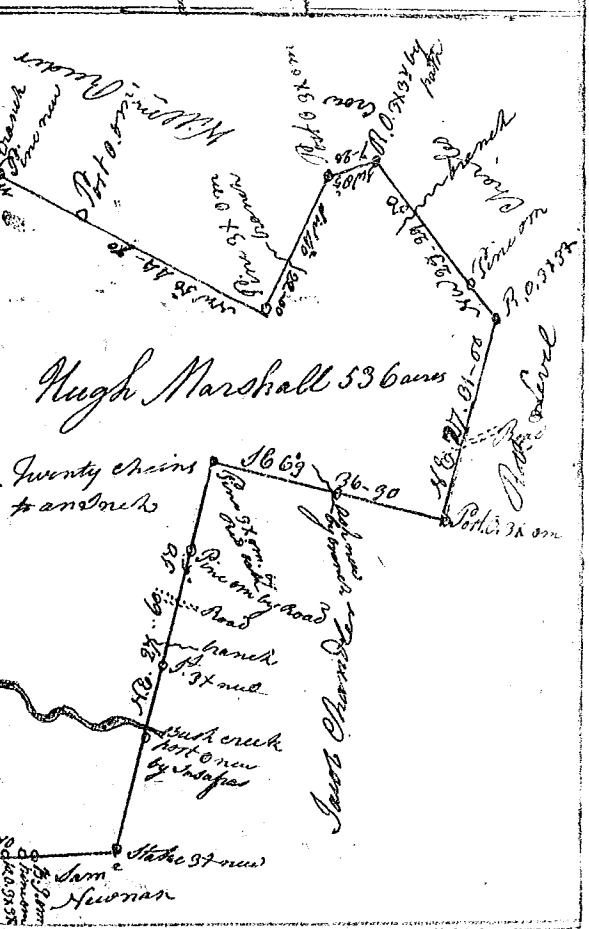


100  
 S. Carolina Pursuant to a warrant  
 from John Thomas Esq. Commissioner of Locations  
 for Ninety Six District North of Saluda. I have  
 Surveyed and laid out to John Johnston Junr. a tract  
 of one hundred & ninety four acres of land in the  
 District, situate on the waters of Siders Creek a branch of Indian  
 Creek, bounded N.E. on James Helligs land, N.W. on D<sup>r</sup> Boyds  
 Land & the other two sides on land unknown. Having such  
 form and marks as the annexed plat represents.  
 Surveyed the 25<sup>th</sup> Sept. 1784  
 Phil. Pearson



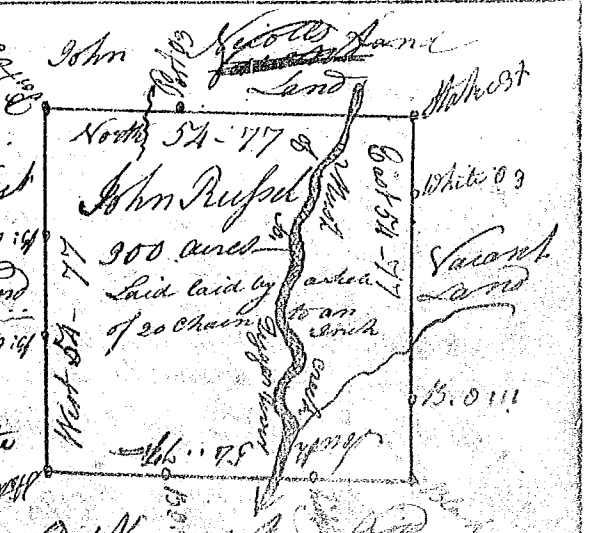
Recorded the 7<sup>th</sup> day of Oct. 1784  
 Delivered to John Johnston

S. Carolina Pursuant to a warrant  
 from John Thomas Esq. Commissioner  
 of Locations in ninety six Dist<sup>h</sup> north of Saluda  
 I have Surveyed & laid out to Hugh Marshall a  
 tract containing five hundred and thirty  
 six acres in the said District situate on  
 Bush Creek otherwise call Bush River a branch  
 of Saluda. Bounding N.E. on John Grey Willm.  
 Hecker & Charles Graylands S.W. on the heirs of  
 Samuel Newman, East & the lands held by Jacob  
 Chandler & S.E. on said Jacob Chandler and  
 Robert Level's land. Having such  
 form and marks as the annexed plat  
 represents Surveyed the  
 1<sup>st</sup> day of Oct. 1784  
 Phil. Pearson



Recorded the 7<sup>th</sup> day of Oct. 1784  
 (Delivered to Hugh Marshall)

State of S. Carolina Ninety Six District  
 West of the ancient Boundary line  
 Pursuant to a Warrant from John Thomas Esq.  
 Commissioner of Locations bearing date the 28<sup>th</sup>  
 day of May 1784. I have admeasured & laid out  
 out unto John Ruffel a tract of land contain-  
 ing 300 acres lying on both sides of a creek  
 call? Bush Creek including S. Ruffels land  
 & improvement. Bounded N. by John Nicolls land  
 all other sides Vacant & both sides the same  
 marks as the annexed plat represents Surveyed the  
 26<sup>th</sup> day of May 1784  
 Phil. Pearson



Recorded the 7<sup>th</sup> day of Oct. 1784

Delivered to John Ruffel