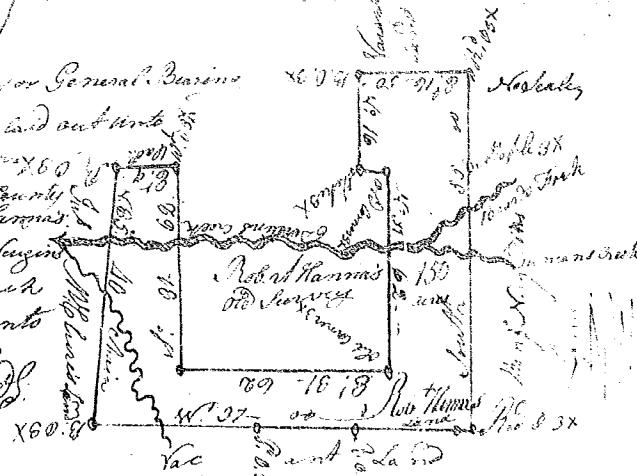


South Carolina

(182)

Warrant to a warrant from John Thomas Esq. Commissioner of Locations or General Bearings date the 5th day of Oct. 1784. I have admeasured and laid out unto Robert Hanna a plantation on part of L. D. Containing 600 or one hundred & fifty acres, Situate in Berkeley County On Duncans Creek & bounding N.E. & S.E. by Robert Hannas Land & N.W. by James M. Hines & South by Henry Hagers Land & on other sides by Vacant Land. and hath such shape form & marks as the annexed plat Represents

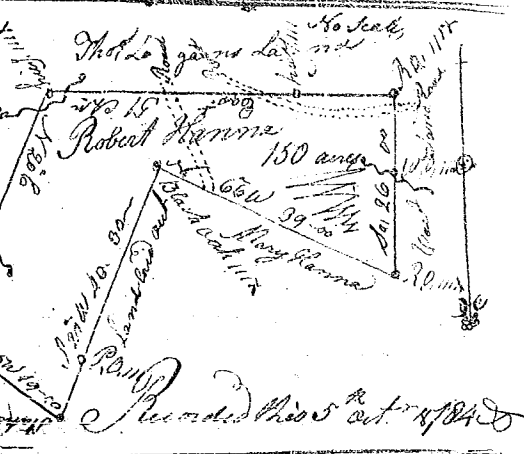
Recorded the 5th Oct. 1784 Wm. G. D.



State of South Carolina

Warrant to a warrant from John Thomas Esq. Commissioner of Locations for the district of Howard Saluda River Dated the 23rd May 1784. I have admeasured & laid out unto Robert Hanna a tract of land containing one hundred & fifty acres, On the Dividing Ridge between Broves & Duncans creek, and on both sides the Waggon Road leading from Newgroves Mill to Chester Below the Indian Boundary bounding S. on Thomas Logans land N.W. on Hans Hannas Land, On other sides Vacant & hath such shape & marks as the annexed plat Represents.

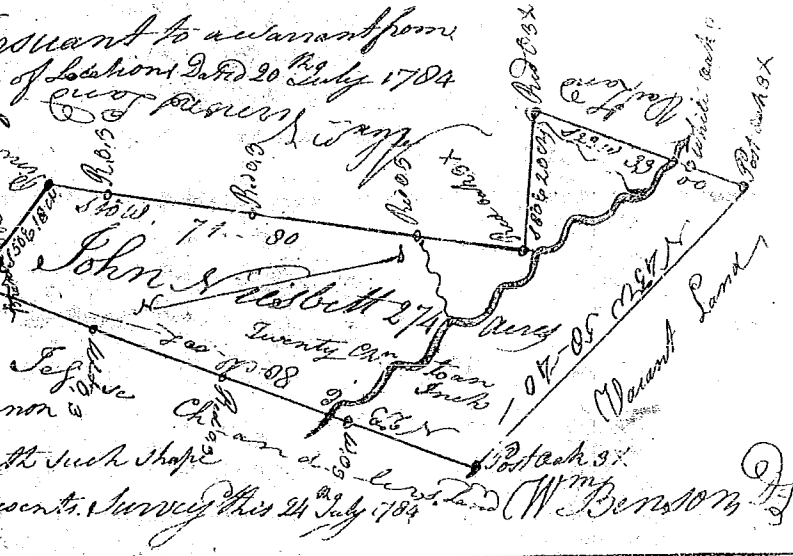
Survey this 17 July 1784 Robert Hanna



State of South Carolina

Warrant to a warrant from John Thomas Esq. Commissioner of Locations Dated 20th July 1784. I have admeasured & laid out unto John Nisbett a tract of two hundred and seventy four acres of land, Situate in ninety six district West of the ancient Boundary line, on both sides here called of Needy River, Bounding N.W. on Jesse Chandler, E. & S.W. on Allen Vernon & on other sides Vacant land and hath such shape and marks as the annexed plat Represents. Survey this 24 July 1784

Recorded the 14 day of Oct. 1784



State of South Carolina

Warrant to a warrant from John Thomas Esq. Commissioner of Locations in Ninety Six District North side Saluda River bearing date the 14th Jan. 1784. I have admeasured and laid out unto William Fowler a tract of land containing 200 acres, On Miguery south of Warrins creek below the Indian Boundary. Bounding S. on Am. McHenry's and Eastward N.E. on Ed. McDougl's land on Frank & Robt. C. McMichael Miguery all other sides Vacant and hath such shape & marks as the annexed Plat Represents. Survey this 24 Aug. 1784

Recorded the 14 day of Oct. 1784 Wm. G. D.

