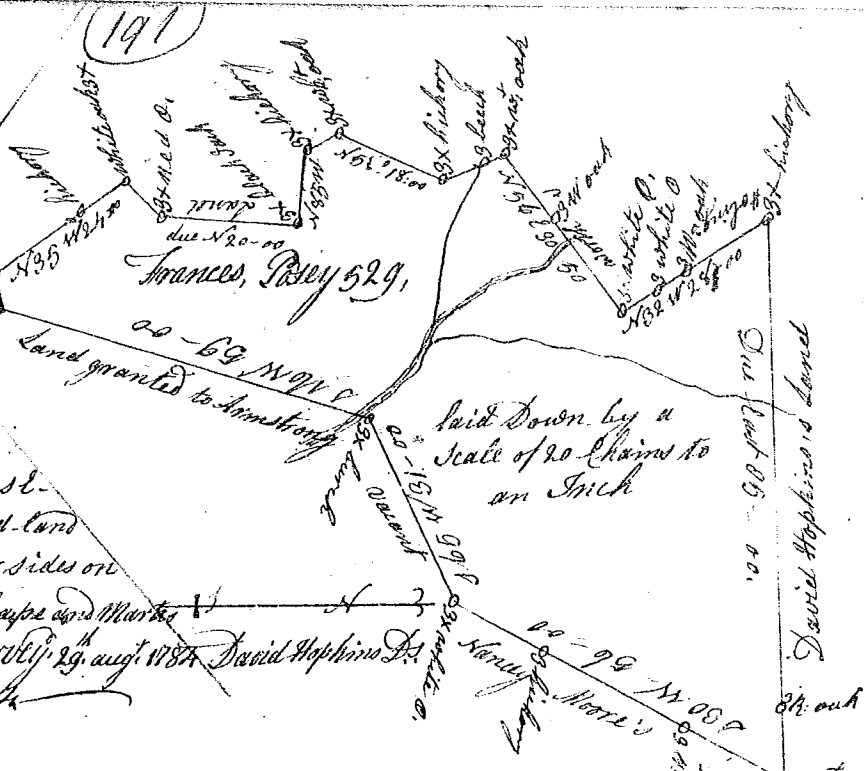
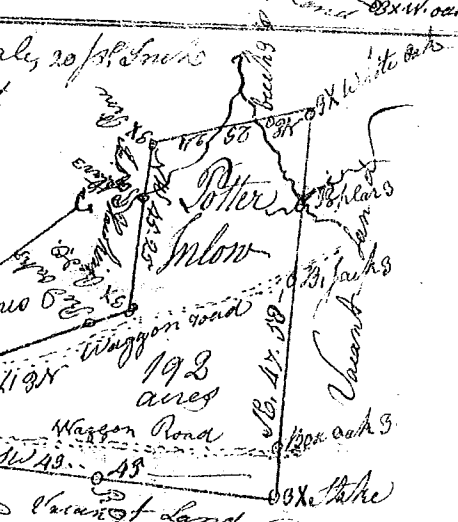


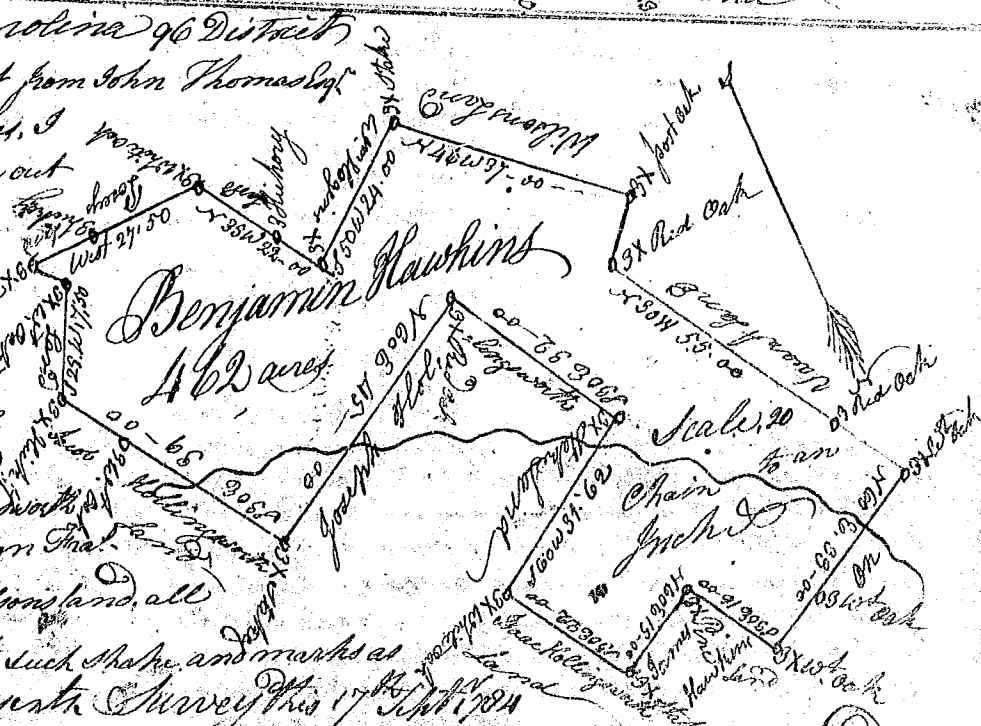
State of So. Carolina, 96 District,  
 Pursuant to a warrant from  
 John Thomas Esq. Commissioner  
 of Locations I have admeasured  
 and laid out unto Francis  
 Posey a tract of five hundred  
 and twenty nine acres  
 of Land situate in ninety six  
 district on Meed Creek bounding  
 Northwardly on Land of David  
 Hopkins W. on Jacob Hollingsworth S.  
 on land granted to Armstrong and land  
 laid out to Nancy Moore all other sides on  
 Vacant land and hath such shape and marks  
 as the annexed Plat represents SURVEY 29, Aug. 1787. David Hopkins Esq.  
 Recorded the 2. day Nov. 1787.



State of South Carolina, 96 District,  
 Below the line,  
 Pursuant to a warrant  
 from John Thomas Esq. Commissioner of Locations, I have  
 Admeasured & laid out unto Peter Below, a tract of one  
 Hundred and ninety two acres, of land situate in ninety six  
 District on the waters of cane creek. Bounding N. on James  
 Hawkins N.E. on land laid out, and James Hawkins, all  
 other sides on vacant land, & hath such shape and  
 marks as the annexed plat represents.  
 Surveyed the 30. of October 1784  
 Recorded the 2. day Nov. 1784  
 Geo. Jencks



State of South Carolina 96 District  
 Pursuant to a warrant from John Thomas Esq.  
 Commissioner of Locations, I  
 Have admeasured & laid out  
 unto Benjamin Hawkins  
 a tract of four hundred  
 and sixty two acres of  
 Land situate in ninety  
 six district on the waters of  
 Cane creek. Bounding N.E.  
 on Jas. Hawkins's land S.E.  
 on Jacob Hollingsworth  
 & Jacob Hollingsworth's  
 land S.W. on William's land, all  
 other sides Vacant. & hath such shape and marks as  
 the above plat represents Survey this 17. Sept 1784



Recorded the 2. day Nov. 1784.  
 D. Hopkins Esq.