


State of South Carolina

212

Pursuant to a warrant from John Thomas Esquire
Commissioner of Locations in Ninety Six District No. 2
side Saluda River - Bearing date the 4th July 1784.

I have admeasured and laid out unto Walter Roberts
a Tract of Land Containing Sixty acres, on the north
side of Enoree River Below the Indian Boundary, bounded
N.W. on land laid out for Elisha Gillsby 188 on survey of land all other
sides by the said River - And hath such shape & marks as the above plat Represents
of Survey this 29th day of July 1784
Recorded the 24th of November 1784

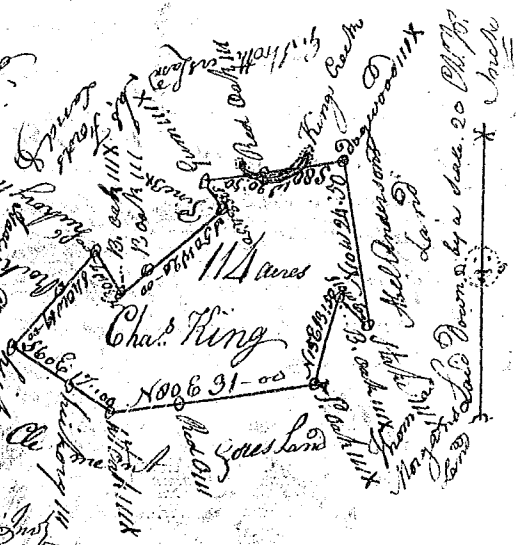


Robert Hanna Esq. J. J.

State of South Carolina

Pursuant to a warrant from John Thomas Esq.
Commissioner of Locations in 96 District No. side Saluda
Bearing date the 22nd day of July 1784. I have admeasured
and laid out unto Charles King a Tract of land

Containing One thousand & fourteen acres, upon Kings
Creek, below the Indian Boundary... bounded Clement
Jones land Tho. Morgan Abel Anderson Geo. Strother J. Bond
Isaac Palmoe, and hath such shape and marks as the
annexed plat Represents
Survey this 4th of August 1784
Recorded the 26th day of Nov. 1784

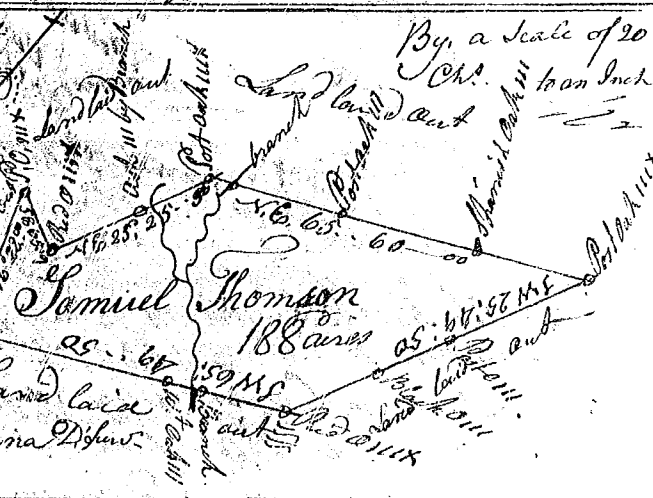


Robert Hanna Esq. J. J.

State of South Carolina

Pursuant to a Receipt
Directed under hand & seal of John Thomas Esq.
Commissioner of Locations in Ninety Six District No. 2

I have admeasured & laid out unto Samuel
Thomson a tract of Vacant land Containing
One thousand & Eighty eight acres, Below the
Indian Boundary Situate upon & between branches
of Enoree Called two mile creek and is bounded all Round
on all sides by land laid out and hath such shape
and marks as the annexed plat Represents
Survey this 19th July 1784
Recorded the 25th Nov. 1784



Robert Hanna Esq. J. J.

State of South Carolina

Pursuant to a warrant from John Thomas Esq. Commissioner of
Locations dated the eighth day of Nov. 1784. I have admeasured and laid
out unto Andrew Woods a tract of two hundred acres
of land Situate in Ninety Six District above the ancient
Boundary line, on Saluda River, bounded N.W. by said
River E. by William Maxwell and all other sides vacant
and hath such shape and marks as annexed plat
Represents. Survey this 17th day of Nov. 1784
Recorded the 25th of Nov. 1784

Recorded the 25th of Nov. 1784
Robert Hanna Esq. J. J.

