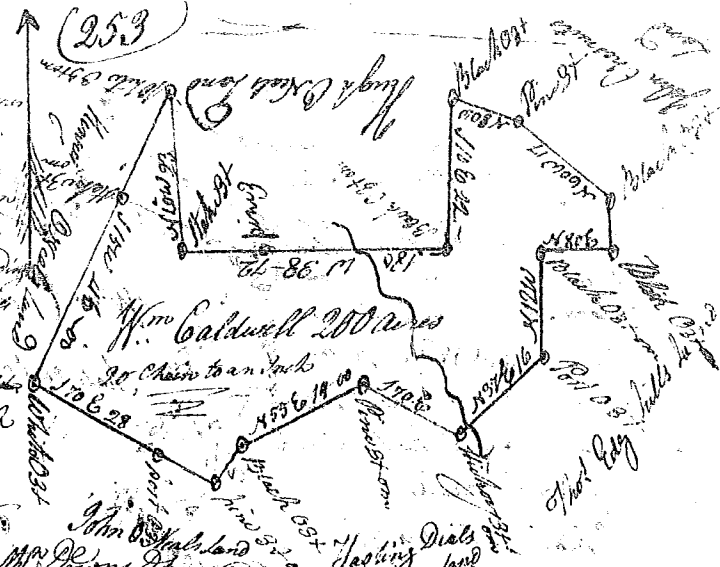


State of South Carolina Pursuant to a

Warrant from John Thomas Esq. Com. of Locations
dated the 15th of Sept. 1784. I have admeasured
and laid out unto the Hon. Caldwell a Tract of Land
containing 200 acres, Situation in 96 District
on the waters of Sandy River below the
Ancient Boundary line, bounding N. on
Land of Clem Deas & M. G. G. S. on E. on
W. on Land of John Deas & S. on
the form & marks as the Annexed plat
Represents, Survey the 21st of Nov. 1784.

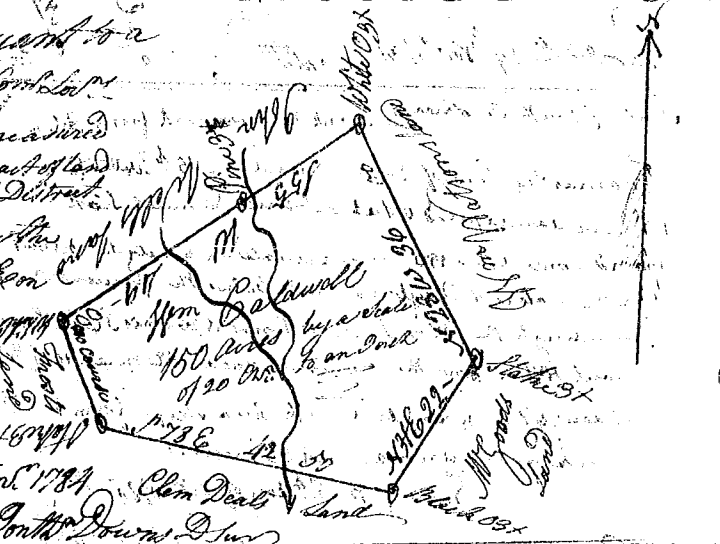
Recorded the 29 of November 1784



State of South Carolina Pursuant to a

Warrant from John Thomas Esq. Com. of Locations
dated the 15th of Sept. 1784. I have admeasured
and laid out unto the Hon. Caldwell a Tract of Land
containing 150 acres, Situation in 96 District
on the waters of Sandy River below the
Ancient Boundary line, bounding N. on
Land of Clem Deas & M. G. G. S. on E. on
W. on Land of John Deas & S. on
the form & marks as the Annexed plat
Represents, Survey the 21st of Nov. 1784.

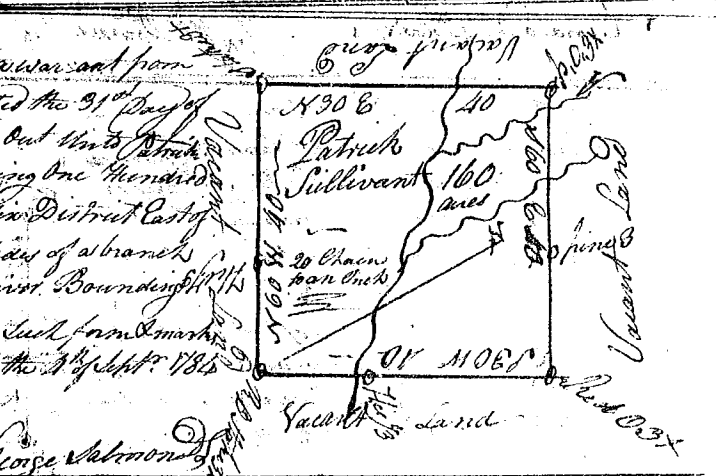
Recorded the 29 of Nov. 1784



State of South Carolina Pursuant to a

Warrant from John Thomas Esq. Com. of Locations
dated the 31st of Aug. 1784. I have admeasured
and laid out unto the Hon. Patrick Sullivan a Tract of Land
containing one hundred & forty acres, Situation in 96 District
East of the Old Indian Boundary, on both sides of a branch
of Cherokee Creek Waters of Broad River, bounding N. on
on all sides on Vacant Land, & with such form & marks
as the Annexed plat Represents, Survey the 1st of Sept. 1784.

Recorded the 16th Dec. 1784



State of South Carolina Pursuant to a

Warrant from John Thomas Esq. Com. of Locations
dated the 23rd of Aug. 1784. I have admeasured
and laid out unto Thomas Bonner a tract of land
containing one hundred & fifty acres, Situation in 96 District
East of the Old Indian Boundary, on both sides of
a branch of Cherokee Creek Waters of Broad River,
bounding on all sides on Vacant Land, and with
such form & marks as the Annexed plat Represents,
Survey the 1st of Sept. 1784.

Recorded the 16th Dec. 1784

