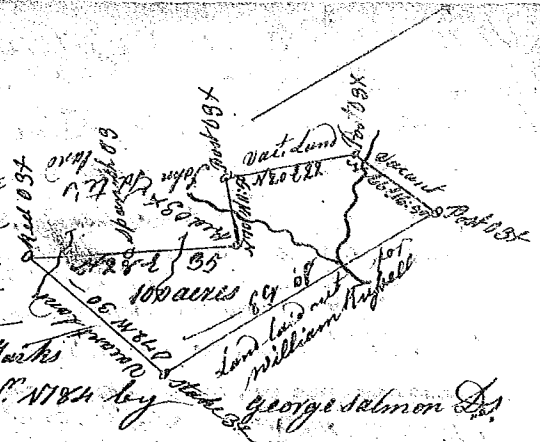
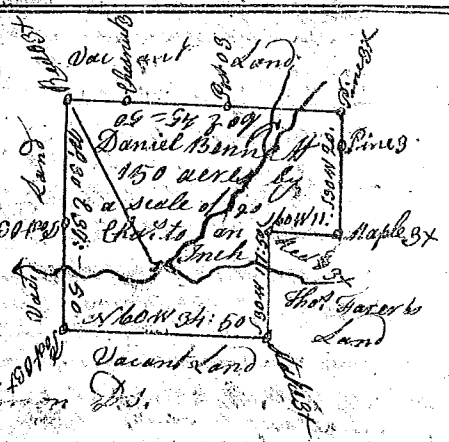


State of South Carolina Pursuant to a


Warrant from John Thomas Esq. Commissioner of Locations Dated the 15th day of Oct. 1784 I have admeasured and laid out unto Perry Wharton a tract of land containing one hundred acres situate in Ninety six District west of the old boundary on both sides of Mountain Creek of Enoree River bounding N. E. on land laid out for John Tate and - Vacant East on land laid out for William Hugel - S. W. on vacant land, and hath such shape and marks as the above Plat Represents, Surveyed the 14th Dec. 1784 by George Salmon Esq. Recorded the 23rd day Janu. 1785



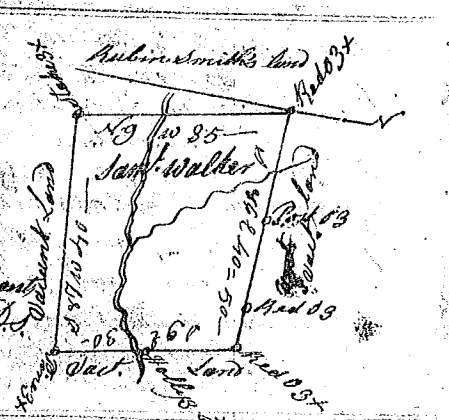
State of S. Carolina Pursuant to a warrant from John Thomas Esq. Commissioner of Locations Dated the 2nd day of Oct. 1784, I have admeasured and laid out unto Daniel Bennett a tract of land containing one hundred and fifty acres, situate in Ninety six District west of the old boundary line, on both sides of Fresh Creek of Enoree River, bounding S. W. on Thos. Jaxer's land and Vacant land, all other sides on Vacant Land, and hath such shape and marks as the annexed Plat Represents, Surveyed the 2nd day of Nov. 1784, by George Salmon Esq. Recorded 24th Janu. 1785



State of South Carolina Pursuant to a warrant from John Thomas Esq. Commissioner of Locations for Ninety six District No. salubry, Dated the 11th day of Oct. 1784, I have admeasured and laid out unto William Clifton a tract of land containing two hundred and twelve acres situate in Ninety six District East of the old boundary line, on the South side of Quolate River, bounding S. W. on Laurence Esterwood's land S. E. on land granted to John Hall N. E. by on vacant land, and N. W. by on Quolate River, and hath such shape and marks as the above Plat Represents, Surveyed the 11th Oct. 1784, by George Salmon Esq. Recorded 24th Janu. 1785



State of South Carolina Pursuant to a warrant from John Thomas Esq. Commissioner of Locations Dated the 6th Day of Dec. 1784, I have admeasured and laid out unto Samuel Walker a tract of land containing one hundred and twenty eight acres, situate in Ninety six District West of the old boundary line on both sides of Hockey Creek of Enoree River, bounding N. W. E. on land laid out to Hubin Smith, all other sides on Vacant Land and hath such shape and marks as the annexed Plat Represents, Surveyed the 9th day of Dec. 1784 by George Salmon Esq. Recorded the 24th Janu. 1785



State of S. Carolina Pursuant to a warrant from John Thomas Esq. Com. Loc. Dated the 9. Dec. 1784 I have admeasured and laid out unto Rob. Goodwin a tract of land containing 152 acres, situate in 96 District East of the old boundary on both sides of Crabens creek of Enoree River bounding N. E. on land laid out for Martin Williams S. W. on S. Rob. Goodwin's land all other sides on Vacant Land and hath such shape & marks as the annexed Plat Represents, Surveyed the 10th Dec. 1784 by George Salmon Esq. Recorded the 24th Janu. 1785

