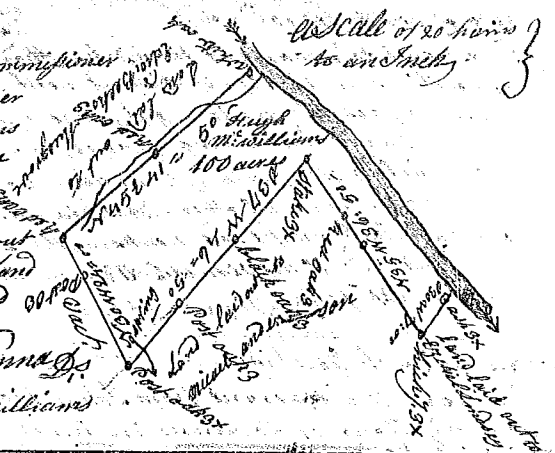


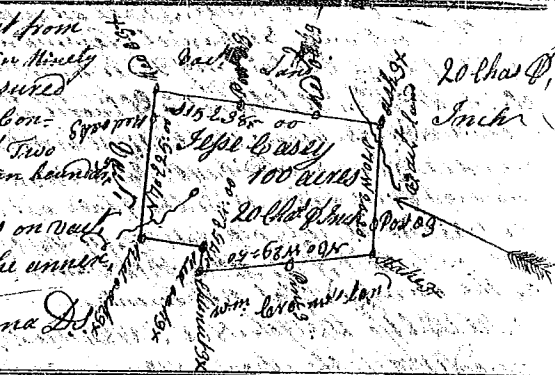
State of South Carolina

(26)

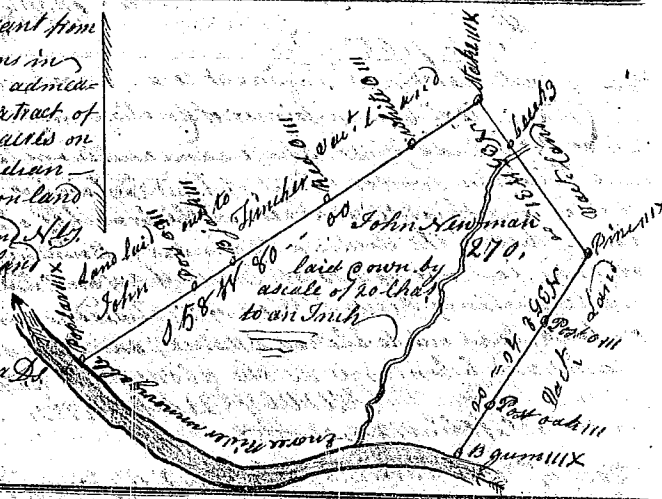
Pursuant to a warrant from John Thomas Esq. Commissioner of Locations in Ninety six District, north Saluda River I have admeasured and laid out unto Hugh M. Williams a tract of land containing one hundred acres on Enoree River below the Indian Boundary bounding NW on land laid out to Gabriel Lindsey & East on land laid out to Michael Anderson, SE on land laid out to Elias Beck Musgrove, all other sides on Vacant Land and hath such Shape and Marks as the annexed Plat represents, Survey'd the 10 Nov^r 1784. by Robert Hanna Esq. Recorded 9th Febr^y 1785



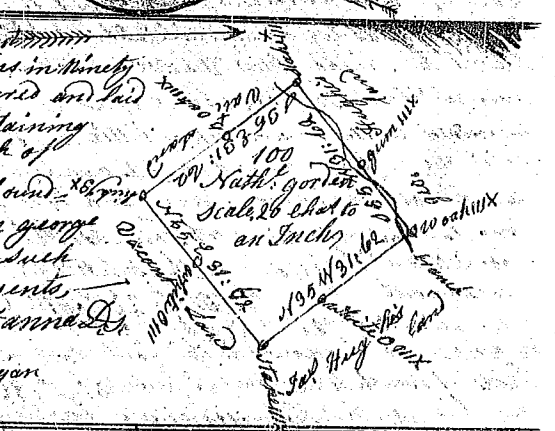
State of South Carolina Pursuant to a warrant from John Thomas Esq. Commissioner of Locations in Ninety six District, north Saluda River, I have admeasured and laid out unto Jesse Caseys tract of land containing one hundred acres on the branches of Two mile Creek waters of Enoree River below the Indian Boundary bounding NW on Wm Carow's Land all other sides on Vacant Land and hath such Shape and Marks as the annexed Plat represents, Survey'd the 10 Nov^r 1784. by Robert Hanna Esq. Recorded 9th Febr^y 1785



State of South Carolina Pursuant to a warrant from John Thomas Esq. Commissioner of Locations in Ninety six District, north Saluda River, I have admeasured and laid out unto John Newman a tract of land containing two hundred and seventy acres on the south side of Enoree River below the Indian Boundary in said District, bounded SW on land laid out for John Fincher, and East Land NW by said River, all other sides by Vacant Land and hath such Shape and Marks as the annexed Plat represents, Survey'd the 10 Nov^r 1784. by Robert Hanna Esq. Recorded 9th Febr^y 1785



State of South Carolina Pursuant to a warrant from John Thomas Esq. Commissioner of Locations in Ninety six District, north Saluda River, I have admeasured and laid out unto Nathaniel Gordon a tract of land containing one hundred acres on the Hunting fork a branch of Indian Creek, below the Indian Boundary, bounded SW on land laid out to James Hughes, SE on George Hughes, all other sides Vacant Land, and hath such Shape and Marks as the annexed Plat represents, Survey'd the 2 Nov^r 1784. by Robert Hanna Esq. Recorded 9th Febr^y 1785



State of South Carolina Pursuant to a warrant from John Thomas Commissioner of Locations in Ninety six District, north Saluda River, I have admeasured and laid out unto Wm Clinton a tract of land containing one hundred and sixty eight acres on a branch of Enoree River S side, below the Indian Boundary bounding on all Sides on Vacant Land, and hath such Shape & Marks as the annexed Plat represents, Survey'd the 12th Dec^r 1784. by Robert Hanna Esq. Recorded 9th Febr^y 1785.

