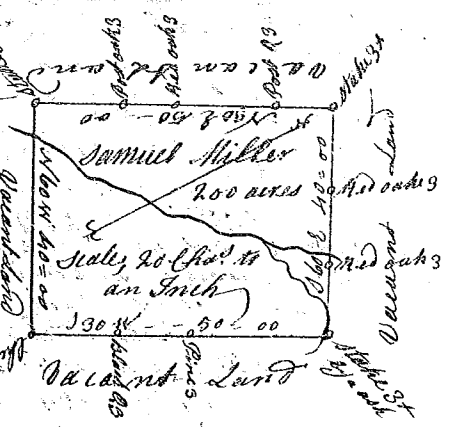
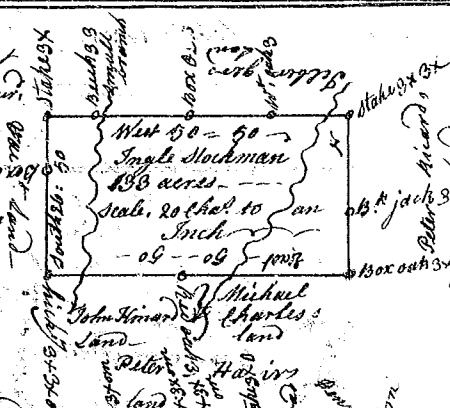


State of South Carolina Pursuant to a warrant from John Thomas Commissioner of Locations dated 10th Sept<sup>r</sup> 1784, I have admeasured and laid out unto Samuel Miller a tract of Land containing Two hundred acres situate in Ninety six District East of the ancient Boundary on Proser Creek of the South fork of Tygar River, bounding on all sides on Vacant Land, and hath shape and Marks as the unreced Plat Represents, Survey<sup>d</sup> 21 Sept<sup>r</sup> 1784 by Will<sup>m</sup> Benson D<sup>s</sup> recorded the 14th febr<sup>y</sup> 1785  
 Del<sup>d</sup> Samuel Miller



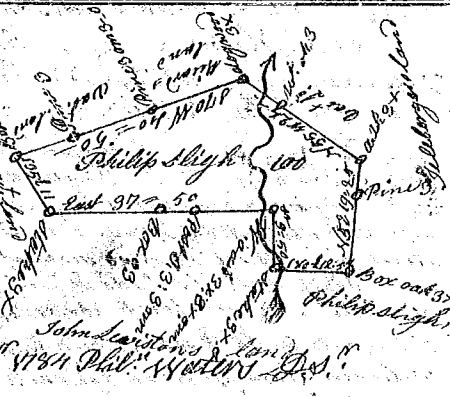
State of So Carolina Pursuant to a warrant from John Thomas Commissioner of Locations for ninety six District No Saluda River, Dated 2<sup>d</sup> day of Sept<sup>r</sup> 1784 I have admeasured and laid out unto Ingle Stockman a tract of one hundred and thirty three acres of Land, situate in ninety six District N<sup>o</sup> side Saluda River below the ancient boundary on waters of Cannon Creek bounded N<sup>e</sup> by John Kimard<sup>s</sup> Michal Charles Land W<sup>o</sup> by Peter Ricard<sup>s</sup> Land S<sup>o</sup> by Telebergers Land East by Vac<sup>t</sup> Land, and hath such shape and Marks as the above Plat Represents, Survey<sup>d</sup> the 14th Nov<sup>r</sup> 1784 by Phil<sup>p</sup> Waters D<sup>s</sup> recorded 14th febr<sup>y</sup> 1785.



State of South Carolina Pursuant to a warrant from John Thomas Esq<sup>r</sup> Commissioner of Location in ninety six District No Saluda River dated 2<sup>d</sup> day Sept<sup>r</sup> 1784, I have admeasured and laid out unto Ingle Stockman a tract of sixty six acres of Land, situate in Ninety six District N<sup>o</sup> Saluda below the ancient boundary on waters of Cannon Creek, bounded N<sup>e</sup> by Ingle Stockman's Land S<sup>e</sup> by Peter Ricard<sup>s</sup> Land S<sup>W</sup> by Lawrence Ricard<sup>s</sup> Land N<sup>W</sup> by Peter Harry and Thomas Stockman's Land and hath such shape and Marks as the above Plat Represents - Survey<sup>d</sup> 24th Nov<sup>r</sup> 1784 by Phil<sup>p</sup> Waters D<sup>s</sup> recorded 14th febr<sup>y</sup> 1785



State of So Carolina Pursuant to a warrant from John Thomas Esq<sup>r</sup> Com<sup>r</sup> of Loc<sup>s</sup> in ninety six District No Saluda River, dated 11th Dec<sup>r</sup> 1784 I have admeasured and laid out unto Philip Slight a tract a Tract of one hundred acres of Land situate in Ninety six District on the N<sup>o</sup> side Saluda River below the ancient Boundary, on waters of Cannon Creek, bounded South by John Lewisons & Philip Slight's Land, on one corner towards the East by Telebergers Land, Part N<sup>W</sup> on Ricard<sup>s</sup> Land, all other Sides on Vacant Land, and hath such shape and Marks as the above Plat Represents, Survey<sup>d</sup> 15 Dec<sup>r</sup> 1784 Phil<sup>p</sup> Waters D<sup>s</sup> recorded 15th febr<sup>y</sup> 1785.



State of South Carolina Pursuant to a warrant from John Thomas Commissioner of Locations for Ninety six District North Saluda River, dated 11th day of Dec<sup>r</sup> 1784, I have admeasured and laid out unto Margret Smith a tract of fifty three acres of Land, situate in Ninety six District, on the North side of Saluda River, below the ancient Boundary on waters of Broad River, bounded N<sup>o</sup> by Leonard Duber's Land N<sup>W</sup> by Conrad Duber's Land S<sup>W</sup> by John Stones Land N<sup>E</sup> by Sutzford Land N<sup>E</sup> and by Vacant Land, and hath such shape and Marks as the above Plat Represents, Survey<sup>d</sup> 15th Dec<sup>r</sup> 1784 by Phil<sup>p</sup> Waters D<sup>s</sup> recorded 15th febr<sup>y</sup> 1785.

