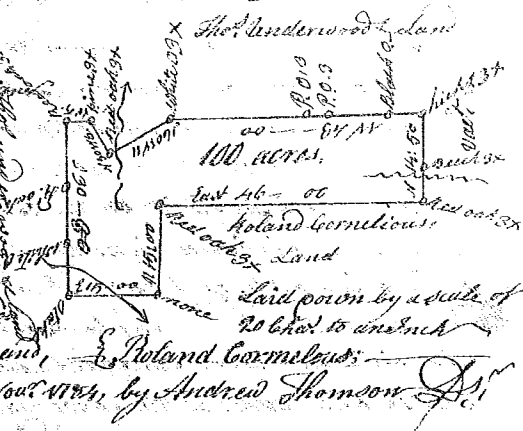



59

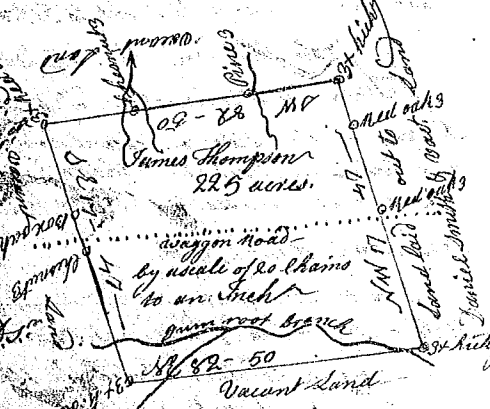
State of S^c Carolina, 9th District East of the ancient Boundary
 Pursuant to a warrant from John Thomas Esq. Commissioner of Locations for 9th District, at Saluda river dated the 1st day of Oct. 1784. I have admeasured and laid out unto Roland Cornelious a tract of land containing one hundred acres lying on a branch of fair forest called the Needy branch, bounded S. by the said Roland Cornelious Land, N. by Thomas Underwood Land, W. by said Underwood Land, all other sides by old lines, and hath such shape and marks as the above Plat represents, Witness my hand & seal the 3rd March 1785.




State of S^c Carolina, 9th District, East of the Indian Boundary
 Pursuant to a warrant from John Thomas Esq. Commissioner of Locations, bearing date the 4th day of Oct. 1784. I have admeasured & laid out unto Rowland Cornelious a tract of land containing one hundred & twenty nine acres, lying on the Needy branch of fair forest, bounded to the E. & S. by Rich^d Hampton's land, W. by James Thoms land, N. by the S. Rowland Cornelious's land, & hath such shape & marks as the annexed Plat represents, Witness my hand & seal the 3rd March 1785. By Andrew Thomson Esq.



State of S^c Carolina, Pursuant to a warrant from John Thomas Commissioner of Locations, I have admeasured and laid out unto James Thompson a tract of two hundred and twenty five acres of land, situate in Ninety six District on gum root branch a branch of gacher's creek, bounding N.W. on land laid out to Daniel Smith and vacant land all other sides on vacant land, and hath such shape and marks as the annexed Plat represents, Witness my hand & seal the 3rd March 1785. By Ben^g Glenn Esq.



State of S^c Carolina, Pursuant to a warrant from John Thomas Commissioner of Locations, dated 20 Oct. 1784. I have admeasured and laid out unto Samuel Morris a tract of two hundred acres of land situate in Ninety six District East of the ancient boundary on Buck branch of fair forest creek, bounding on all sides on vacant land, and hath such shape and marks as the annexed Plat represents, Witness my hand & seal the 3rd day Jan^y 1785. By W^m Benson Esq.



State of S^c Carolina, Pursuant to a warrant from John Thomas Esq. Commissioner of Locations in Ninety six District North of Saluda river Dated the 17th Nov. 1784. I have admeasured & laid out unto Nathaniel Heworth a tract of land containing Forty six acres, situate in 96 District on the N. side of Saluda river below the ancient boundary on waters of Beaverdam a branch of Saluda river, bounding on the N. by land of Samuel Hughings, S. by an land of James Rogers Esq. on lands of the S. Nathaniel Heworth, W. on vacant land, and hath such shape and marks as the annexed Plat represents, Survey the 2nd of Dec. 1784. By J. Waters Esq. Recorded 3rd March 1785.

