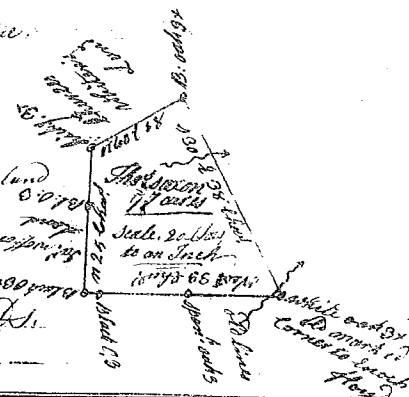


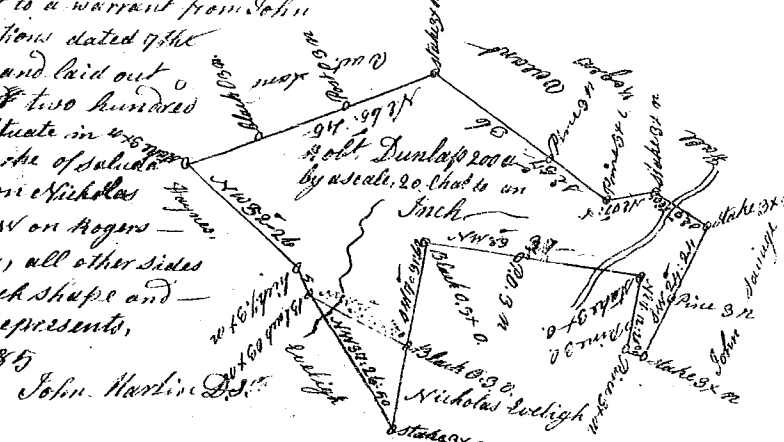
State of S. Carolina 9th District East of the ancient Boundary line.
 Pursuant to a warrant from John Thomas Esq. Commissioner
 of Locations dated 30th Dec^r 1784, I have admeasured and laid
 out unto Thomas Saxton a tract of Land containing seventy
 seven acres, lying on Floyd's Creek bounded NE by Brock Floyd's land
 S by an old line and W by an old line, NE by Charles Whiston's
 land, and hath such shape and marks as the annexed Plat
 Represents, - Survey^d the 1st day of Jan^y 1785,
 Andrew Thomson Esq.

Recorded 19th March 1784,



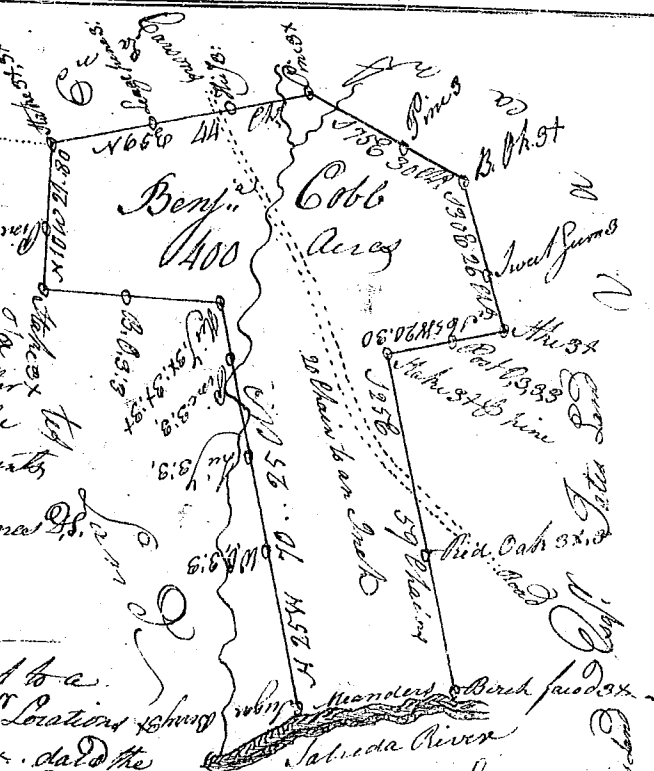
State of South Carolina Pursuant to a warrant from John
 Thomas Commissioner of Locations dated 7th Dec^r
 Dec^r 1784, I have admeasured and laid out
 unto Rob^t Dunlap a tract of ~~200~~ two hundred
 acres of Land on the County, situate in the
 Ninety six District on the City side of Saluda
 River bounding SW, NW and SE on Nicholas
 Swelighs NW on John Savage SW on Rogers
 NE on Hays SE on said Swelighs, all other sides
 on vacant Land, and hath such shape and
 marks as the annexed Plat Represents,
 Survey^d the 17th Feb^ry 1785
 John Martin Esq.

Recorded 19th March 1785,



State of S. Carolina Pursuant
 to a warrant from John Thomas
 Esq. Com^r of Locations for 9th District
 N^o Six Saluda River, dated the 14th
 of Feb^ry 1785, I have admeasured &
 laid out unto Benjamin Cobb a
 Tract of 400 Acres of Land, situate
 in 9th District N^o of S. River. Below the
 Ancient Boundary, bounding NW & NE
 by Esq^r Tates Land S^o by S. River all other
 sides by Vacant Land, & hath such shape
 & marks as the Annexed plat Represents
 Survey^d the 27th Feb^ry 1785
 Harwood Jones Esq.

Recorded the 19th March 1785
 Deliv^d to Sam^l Harris



State of South Carolina Pursuant to a
 Warrant from John Thomas Esq. Com^r Locations
 for Ninety six District N^o Saluda River, dated the
 14th day of Feb^ry 1785, I have admeasured & laid
 out unto Benjamin Cobb a Tract of 198 Acres
 of Land situate in 9th District N^o of S. River
 below the Ancient Boundary line, on a
 Branch of Mucklick waters of S. River
 bounding N on James Caldwell W on Frogg
 & Wilsons SW on vacant Land E on land granted
 to Greyham & Fowles land, & hath such shape
 & marks as the above plat Represents
 Survey^d the 26th Feb^ry 1785
 Harwood Jones Esq.

Recorded the 19th March 1785



Deliv^d to Sam^l Harris