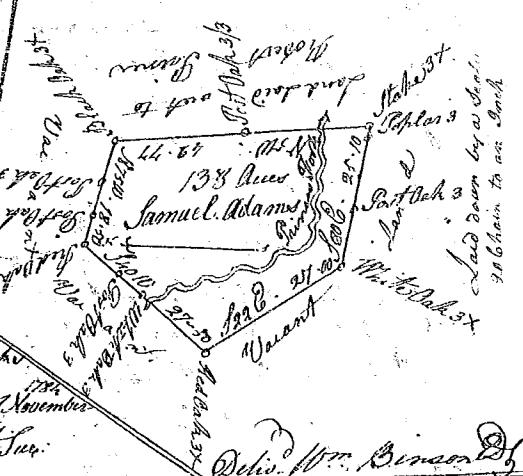


State of South Carolina

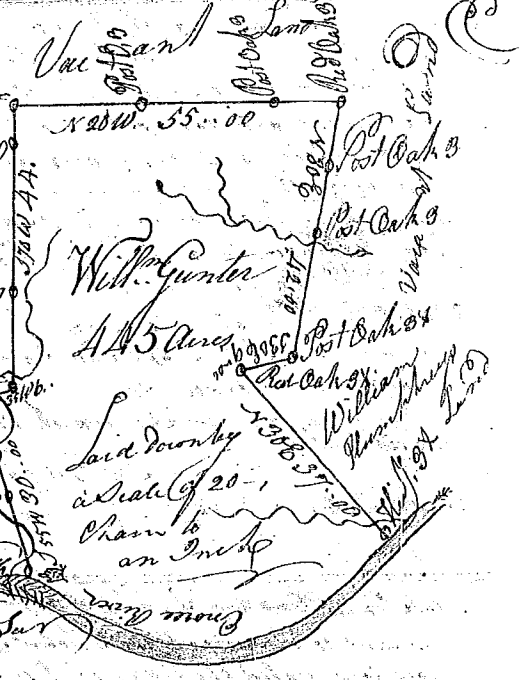
90

Pursuant to a warrant from John

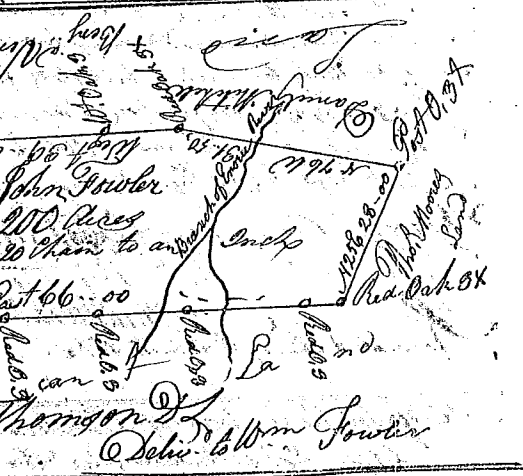
Thomas Esq. Commissioner of Locations dated the 5 day Nov<sup>r</sup> 1784  
I have Admeasured and laid out unto Samuel Adams  
a Tract of One Hundred and Thirty Eight Acre of land  
situate in Ninety Six District West of the Ancient River  
day, on Pinces Fork of Enoree River, Bounding to the  
S<sup>W</sup> on land laid out to Robert Pince and on all other  
sides on Vacant Land and hath such shape and Mark  
as the above Plat Represents Surveyed the 6 day of November  
Recorded the 18<sup>th</sup> of April 1785 By J. Benson Esq.



State of S<sup>c</sup> Carolina, 96 District, East of  
the Ancient Boundary Pursuant to a  
Warrant from John Thomas Esq. Commissioner  
of Locations bearing date the 19<sup>th</sup> March 1785  
I have Admeasured & laid out unto William  
Gunter a Tract of land containing four  
Hundred & forty five Acres, lying on the south  
side of Enoree River, Bounded to the east by  
land laid out to Holloway Power & to the west  
by William Humphreys North by Enoree River  
all other sides Vacant, & hath such shape &  
marks as the annexed plat Represents  
Surveyed the 30<sup>th</sup> day of March 1785  
Recorded 18<sup>th</sup> April 1785 Andrew Thomson Esq.  
Delivered to William Gunter



State of S<sup>c</sup> Carolina 96 District, East of the  
Ancient Boundary Pursuant to a warrant  
from John Thomas Esq. Com<sup>r</sup> of Locations  
dated the 14<sup>th</sup> Dec<sup>r</sup> 1784. I have Admeasured &  
laid out unto John Fowler a Tract of land  
containing Two Hundred Acres, lying on a small  
Branch of Enoree River bounded to the N<sup>o</sup> by Daniel  
Mitchell's Land & Camp<sup>r</sup> Vineyard E<sup>st</sup> by Tho<sup>s</sup>  
Moore's Land all other sides Vacant and hath  
such shape & marks as the above Plat  
Represents, Surveyed the 24<sup>th</sup> Dec<sup>r</sup> 1784  
Recorded the 18<sup>th</sup> April 1785 by Andrew Thomson Esq.  
Deliv<sup>d</sup> to Wm Fowler



State of S<sup>c</sup> Carolina 96 District  
Pursuant to a warrant from John Thomas Esq. Com-  
missioner of Locations, for the District of the N<sup>o</sup> Saluda  
I have Surveyed and laid out unto Matthew Lowry a tract of land  
containing 200 acres his bounty as a soldier situate above the  
ancient boundary line, on a branch of Needy River bounded  
westwardly on Elias Legget's Land, on all other sides by  
vacant Land, and hath such shape and Marks as the a-  
bove Plat Represents, Surveyed 14<sup>th</sup> Jan<sup>y</sup> 1785.  
By James Seaborn Esq.  
Recorded the 18<sup>th</sup> April 1785

