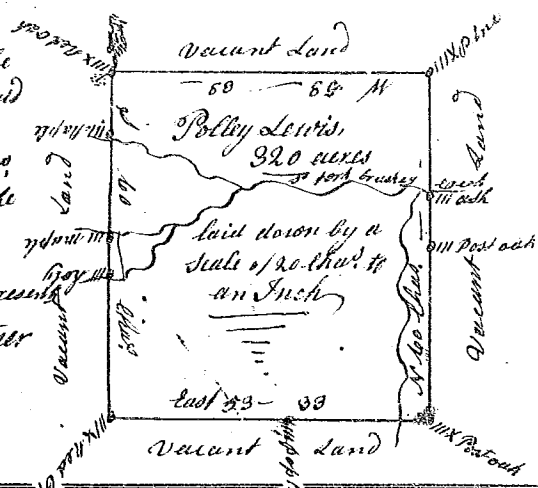


State of S^c Carolina


Pursuant to a warrant from John Thomas Commissioner of Locations dated the 29th day of April 1785, I have admeasured and laid out unto Polly Lewis tract of Land containing three hundred and twenty acres, in 96th district N^o. side Saluda, West of the ancient Boundary, on the South fork of Brashey Creek of Needy River, — bounding on all sides on Vacant Land, and hath such shape and Marks as the above Plat represents,

Survey, the 3rd May 1785 Joseph Whittier D^s.

Recorded 20 May 1785, — sent by 10th Bennet

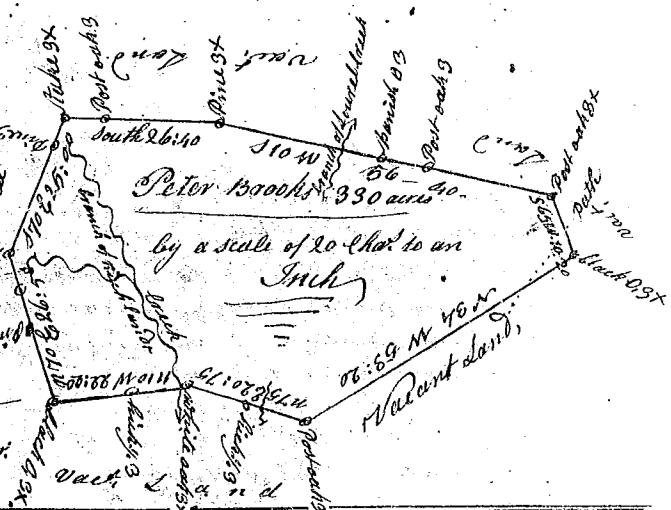


State of S^c Carolina, Pursuant to a warrant from John Thomas Commissioner of Locations dated the 29th April 1785, I have admeasured and laid out unto Polly Lewis tract of Land containing three hundred and twenty acres, situated in 96th district N^o side Saluda River, west of the ancient boundary, on the Sth fork of Brashey Creek of Needy River, bounding S^e on abed-nigo Chandler's Land, all other sides on Vacant Land, B^y H^{ath} such shape and Marks as the above Plat represents,



State of S^c Carolina Pursuant to a warrant from John Thomas Commissioner of Locations dated 9th May 1785, I have admeasured and laid out unto Peter Brooks tract of Land containing Three Hundred and thirty acres in Ninety six district West of the old boundary on the branches of Nichland Creek, and branches of Laurel Creek of Needy River, — bounding on all sides on Vacant Land, — and hath such shape and Marks as the above Plat represents, Survey, 16 May 1785, — W^m. Benson D^s.

Recorded 21st May 1785 — Sent by 10th Bennet



State of South Carolina,

Pursuant to a warrant from John Thomas Commissioner of Locations, dated the 9th day of May 1785, I have admeasured and laid out unto William King, tract of four hundred and eighty acres of land, in Ninety six district west of the ancient boundary line, on the South fork of Brashey Creek of Needy River, bounding on all sides on Vacant Land, and hath such shape and Marks as the above plat represents, Survey, 16 May 1785

Recorded 21st May 1785, W^m. Benson D^s. Sent by 10th Bennet

