
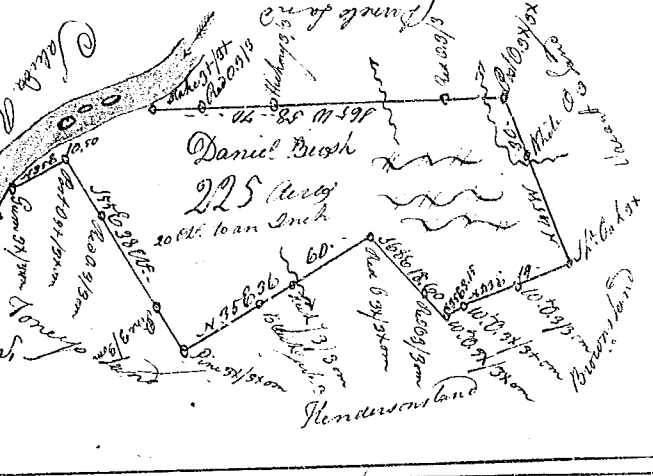


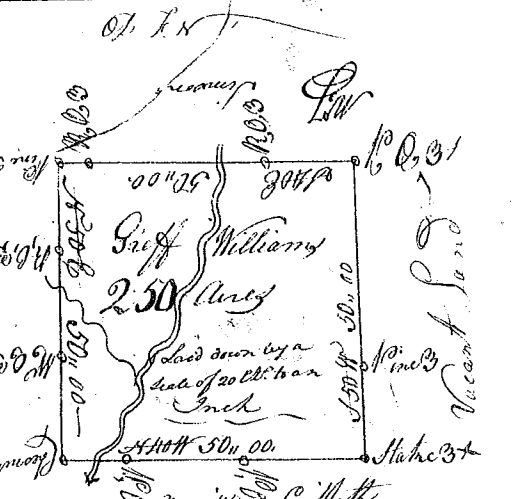
State of South Carolina Pursuant to a Warrant from John Thomas Esq. Com. of Locations dated the 10th March 1785. I have admeasured & laid out unto William Usery a Tract of three Hundred & ninety Eight acres of Land. Situate in 96th Dist. North line Saurau River, West of the old Boundary, on both sides of Clear Creek of South Hygar River. & hath such Stake marks & marks as the annexed plat represents Surveyed the 14th May 1785



State of South Carolina Pursuant to a warrant from John Thomas Esq. Com. Locations in 96th Dist. dated the 14th May 1785. I have admeasured & laid out unto Daniel Bush a Tract of two Hundred & twenty five Acres of Land. Situate in 96th Dist. West of the old Boundary, and on the North line of Saurau River, and hath such Stake marks & Boundings as the annexed plat represents Surveyed the 17th May 1785



State of South Carolina Pursuant to a warrant from John Thomas Esq. Com. of Locations Dated the 15th April 1785. I have admeasured & laid out unto Griff Williams a Tract of two Hundred & fifty acres of Land Situated in 96th Dist. Saurau County Below the ancient Boundary on Beaver Dam Creek of Crooze River Buttery & Boundings W. on lands of M^{rs} Johnson E. on land held by Ben^o Griff the S. by W^m Williamson & hath such Stake forms marks as the annexed Plat represents Surveyed this 17th May 1785



State of South Carolina Pursuant to a warrant from John Thomas Esq. Commissioners of Locations Dated the 15th day of April 1785. I have admeasured & laid out unto Griff Williams a Tract of two Hundred acres of Land. Situated in Saurau County below the ancient Boundary on a Branch of Crooze Cal^d Beaver Dam Creek Buttery & Boundings on all sides by Vacant Lands & hath such Stake forms marks as the annexed Plat represents Surveyed this 17th day of May 1785

