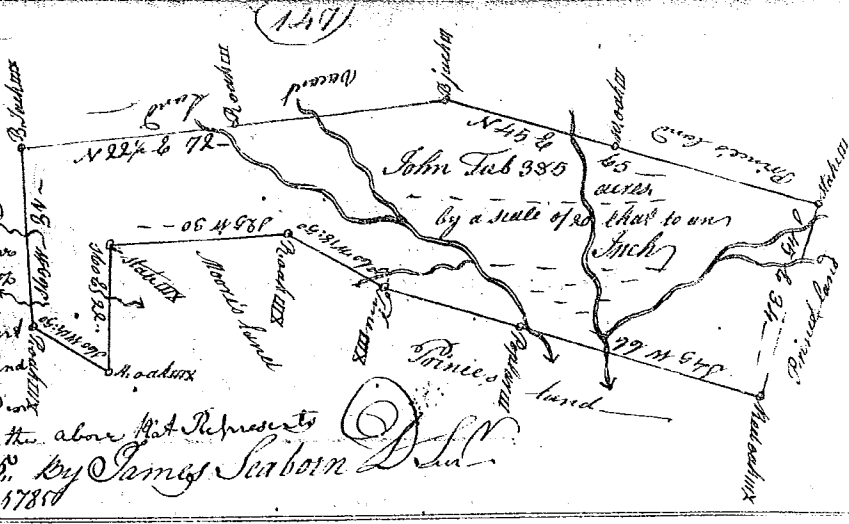


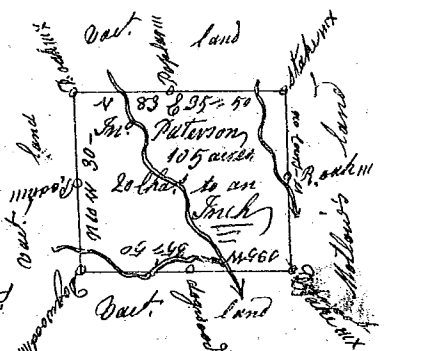
State of South Carolina

Pursuant to a warrant from John Thomas Esq; Comr. Locations in 96 District N<sup>o</sup> of Saluda River, I have admeasured & laid out unto John Tub a tract of land containing 303 Acres, Situate above the ancient Boundary line on both sides of Enore near the Head Downed N.W. 7/8 E. 1/4 S. E. 1/4 by Robert King's Land E. by Hugh Monroes Land on all other sides by vacant Land and hath such shape & marks as the above Plat Represents

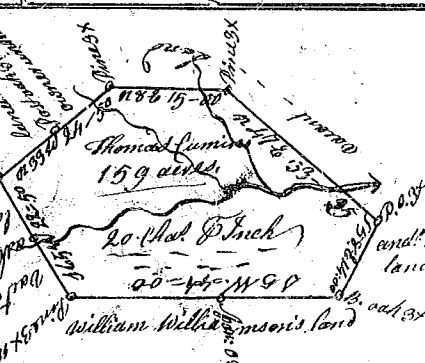


Surveyed the 16<sup>th</sup> April 1785, by James Seaborn D<sup>o</sup> Recorded the 7<sup>th</sup> day of June 1785

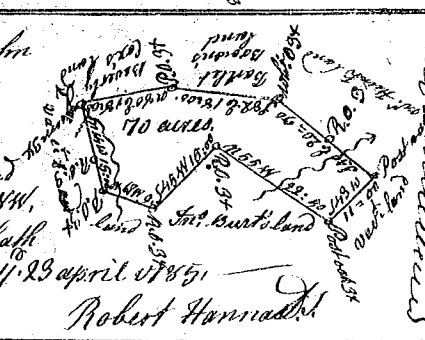
State of S<sup>c</sup> Carolina 96 Dist<sup>o</sup> Pursuant to a warrant from John Thomas Commissioner of locations for the N<sup>o</sup> of Saluda River, I have surveyed and laid out unto John Paterson a tract of land containing 105 acres of ~~land~~ situate above the ancient boundary line N. side of N<sup>o</sup> Saluda, bounded E. by John Mollows land, on all other sides by vacant land, and has such shape and marks as the above Plat Represents, Surveyed April 1785, James Seaborn D<sup>o</sup> Recorded 7<sup>th</sup> June 1785



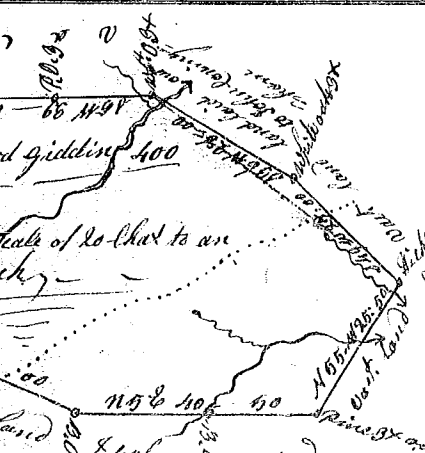
State of S<sup>c</sup> Carolina Pursuant to a warrant from John Thomas Commissioner of locations, in Ninety six district N<sup>o</sup> side Saluda River, I have admeasured and laid out unto Thomas Cummins a tract of one hundred and fifty nine acres of land on a small branch of Beard's fork of Dunbars Creek, bounding E. on 10<sup>th</sup> Williams's land, N.W. on land laid out the owner unknown, S.E. on Andrew Ainsley's land, all other sides on vacant land, and hath such shape and marks as the above Plat Represents, Surveyed 22<sup>nd</sup> April 1785, Recorded 8<sup>th</sup> June 1785, Robt. Hanna D<sup>o</sup>



State of S<sup>c</sup> Carolina, Pursuant to a warrant from John Thomas Commissioner of locations in 96 District N<sup>o</sup> Saluda River, I have admeasured and laid out unto John Couch a tract of seventy acres of land, on the north side of Enore River, on a small branch thereof, bounding S.E. on Harnt's and Bartlet Brown's land, N.E. & S. on newly Cox's land, N.W. & N. on John Barts land, all other sides on vacant land, and hath such shape and marks as the above Plat Represents, Surveyed 23 April 1785, Recorded 8<sup>th</sup> June 1785, Robert Hannadell



State of S<sup>c</sup> Carolina, Pursuant to a warrant from John Thomas Commissioner of locations in 96 district N<sup>o</sup> Saluda River, I have admeasured and laid out unto Edward Giddins a tract of four hundred acres of land in Laurens County, on the branches of Beard's fork of Duncaiths Creek, bounding N.E. on Wm Williams's land Joseph Glenn's land SW part on land laid out to John Conroy Harris, all other sides on vacant land and hath such shape and marks as the above Plat Represents, Surveyed 6<sup>th</sup> May 1785, Recorded 8<sup>th</sup> June 1785, Robert Hanna D<sup>o</sup>



Scale of 20 feet to an inch