
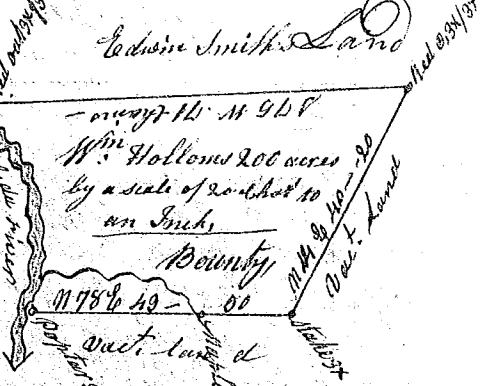


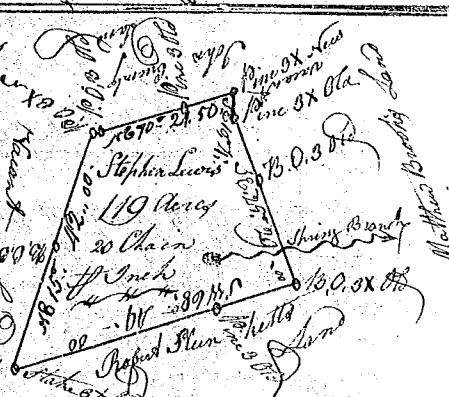
Pursuant to warrant from John Thomas Commissioner of locations for Ninety six district N^o side of Saluda, I have admeasured and laid out unto Drury Harrington a tract of land containing one hundred and forty six acres situate in said district on a branch of gith's creek on the North, bounded on all sides on vacant land, and hath such shape and Marks as the above Plat represents, Survey: 19th May 1785, Lat^r Bullock Lt. Recorded the 23rd June 1785;



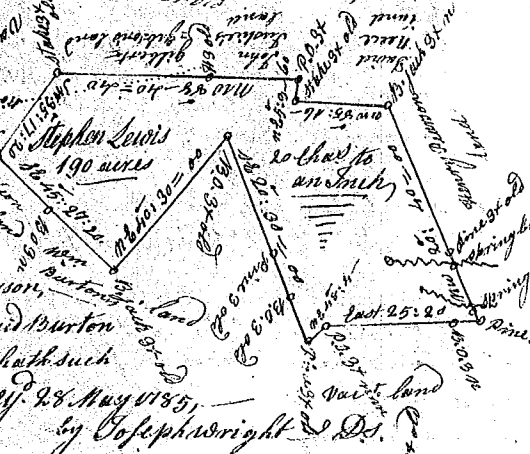
State of South Carolina Pursuant to a warrant from John Thomas Commissioner of locations, dated the 30th day of April 1785, I have admeasured and laid out unto William Hollons Jun^r (soldier) a tract of land containing two hundred acres, on the County situate in Ninety six district, west of the old boundary line on the North side of Saluda River, and hath such shape and Marks, bettings and boundings as the above Plat represents, Survey: the 17th May 1785, Recorded the 22nd June 1785, Joseph Wright Lt.




State of South Carolina Pursuant to a warrant from John Thomas Esq^r Commissioner of locations for Ninety six District N^o of Saluda River. Dated the 2nd day of May 1785, I have admeasured and laid out unto Stephen Lewis a tract of one hundred and Nineteen acres of land, situate in 96th dist^o on waters of Broadadam, bounded N^o on land of Matthew Brooks, S^o on land of Robert Plunkett, N^W part on John County & Part vacant land, and hath such shape and Marks as the above Plat represents, Survey: 28th May 1785, Recorded the 24th June 1785, by Joseph Wright Lt.



State of S^o Carolina Pursuant to warrant from John Thomas Commissioner of locations for 96th dist^o North side Saluda River, dated 2nd day of May 1785, I have admeasured and laid out unto Stephen Lewis a tract of one hundred and Ninety acres of land situate in 96th district N^o of Saluda river below the ancient Boundary, on waters of Broadadam Creek, bounded N^o & N^W part on John Justice, Part on Gilbert Gibson, Part on David Nece Part on Henry Pearson, S^o & Part on W^o Burton and part vacant, SW part on said Burton and part on gibbean Jones, NW on vac^t land, and hath such shape and Marks as the above Plat represents, Survey: 28th May 1785, Recorded 24th June 1785, by Joseph Wright Lt.



State of S^o Carolina Pursuant to warrant from John Thomas Commissioner of locations for Ninety six district N^o side Saluda River, dated 2nd day of May 1785, I have admeasured and laid out unto Stephen Lewis a tract of one hundred and Twenty acres of land, situate in 96th district N^o of Saluda River, below the ancient Boundary on Waters of Sandy Run. Bounded to the N. E. on South Hairs land to the S^o on Henry Pitts land to the West on J^o Schontons land & hath shape & marks as the above Plat represents



Survey: this 29th day of May 1785
 Recorded the 24th June 1785
 Joseph Wright Lt.