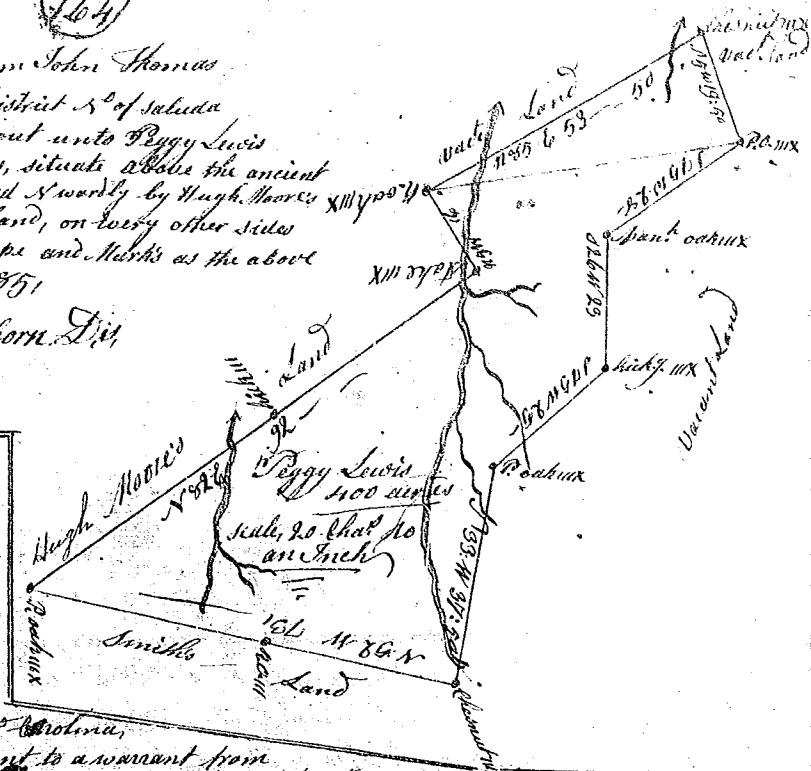
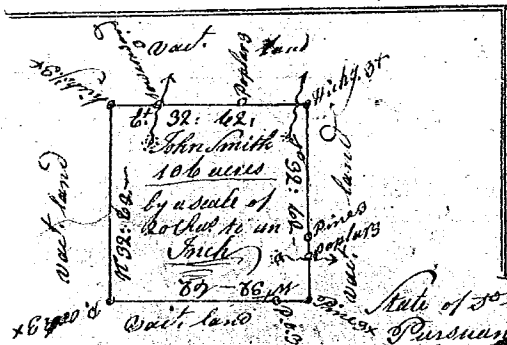


State of South Carolina 96 Dist

Pursuant to a warrant from John Thomas Commissioner of Locations for the District N^o of Saluda River, I have surveyed and laid out unto Peggy Lewis a tract of land containing 100 acres, situate above the ancient line, on the waters of Shore, bounded N^owardly by Hugh Moore's land S^owardly by William Smith's land, on every other side by vacant land, and has such shape and marks as the above Plat represents, W. J. Whitner D. S. the 30th June 1785

Recorded 30th June 1785, James Seaborn D. S.



State of S^o Carolina,

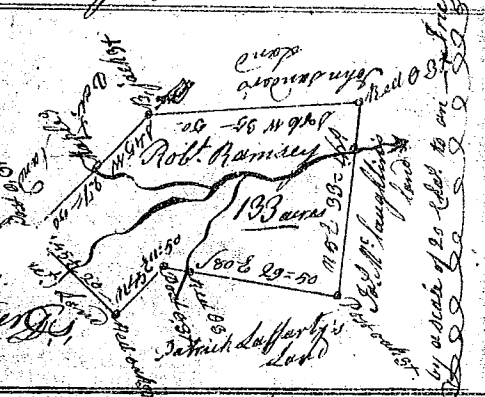
Pursuant to a warrant from John Thomas, Commissioner of Locations dated the 30th day of June 1785, I have admeasured and laid out unto John Smith a tract of land containing one hundred and six acres, situate in ninety six district, on the N^o side Saluda River, West of the old county and marks as the above Plat represents, W. J. Whitner D. S. the 30th June 1785

Recorded 30 June 1785, John Smith

State of S^o Carolina

Pursuant to a warrant from John Thomas Commissioner of Locations dated the 30 June 1785, I have admeasured and laid out unto Robert Ramsey a tract of land containing one hundred and thirty three acres situate in ninety six district, N^o Saluda, west of the old boundary line, on a branch of Needy River, and has such shape and marks as the above Plat represents. W. J. Whitner D. S. the 30 June 1785

Recorded the 30 June 1785, Del. Robt. Ramsey



State of South Carolina. Pursuant to a warrant from John Thomas Esq. Com^r of Locations dated the 30th of June 1785 I have admeasured and laid out unto John Smith a tract of one hundred and thirty one and a half of land situate in 96th district N^o side Saluda River, West of the ancient Boundary, on Maple Creek of Needy River, and has such shape marks buttings & remainings as the annexed plat represents. Survey^d the 30th June 1785 W. J. Whitner D. S. Recorded the 30th June 1785 Del^o John Smith

