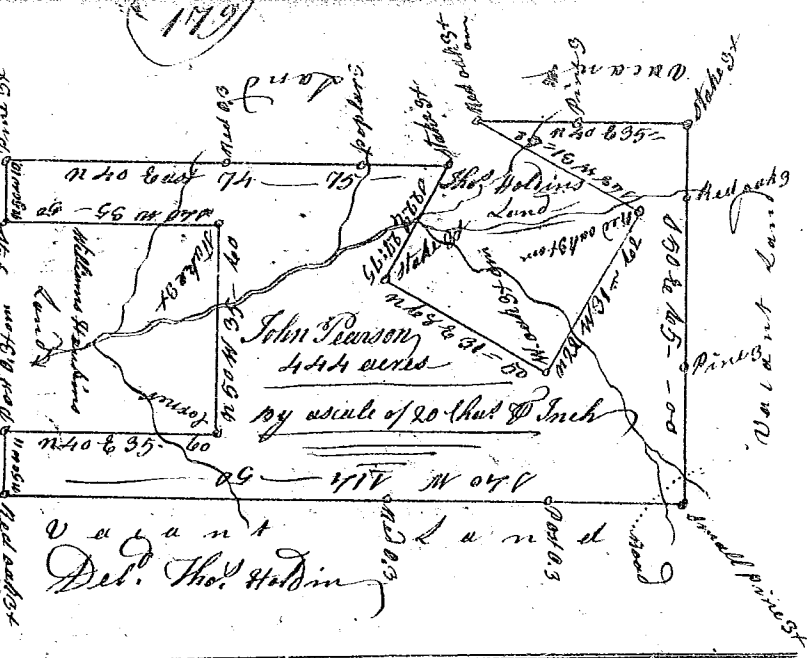


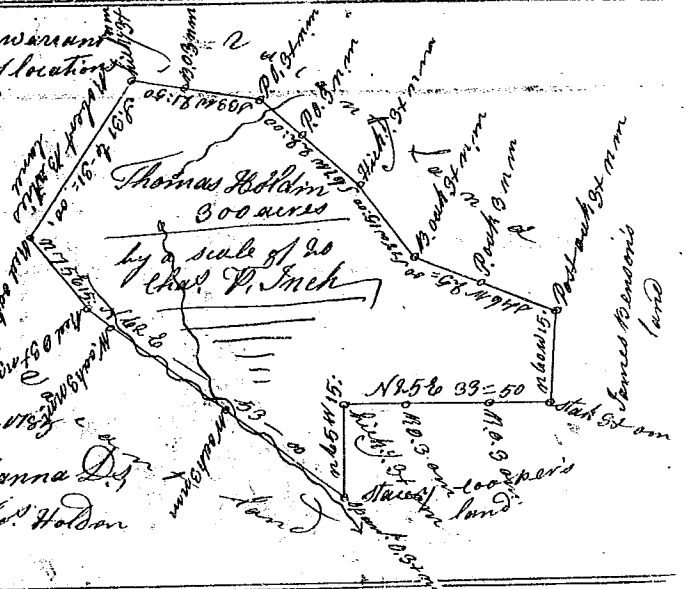
State of S. Carolina Pursuant to a warrant from John Thomas Commissioner of locations in ninety six District N. Saluda River, I have admeasured and laid out unto John Pearson a tract of four hundred and forty four acres of land, on the banks of a branch of Tiger River in Union County, bounding S.W. on William Hawkins land N.W. on Tho. Holding's all other sides on Vacant land, and hath such shape and Marks as the above plat represents,

SW'd July 14 July 1785
 by Robt Hanna D.
 Recorded 20 July 1785.



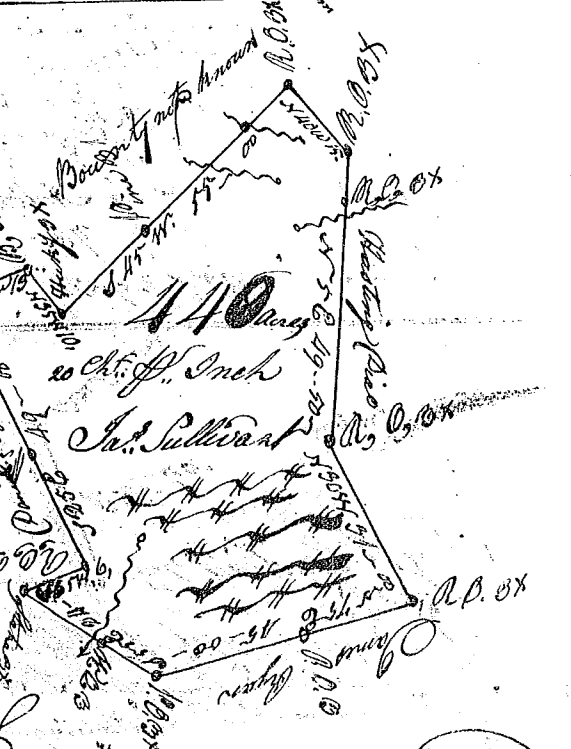
State of S. Carolina Pursuant to a warrant from John Thomas Commissioner of locations in 96 District N. Saluda River, I have admeasured and laid out unto Tholston a tract of three hundred acres of land on the branches of Tiger River in Union County, bounding N.W. & N.E. on Stacy Cooper's land & land laid out to James Brandon, S.E. on Robert Bates land, all other sides on Vacant land, and hath such shape and Marks as the above plat represents, SW'd July 14 July 1785

by Robert Hanna D.
 Recorded 20 July 1785, Del. Tho. Holding



State of South Carolina, Laurens County

Pursuant to a warrant from John Thomas Esq. Com. of Locations unto the B. of June 1785 I have admeasured & laid out unto James Sullivan a tract of four hundred Twenty four acres of land, Below the old Boundary line, On a branch of Beaver Dam the water of Little River bounding East On Land of Daniel Beluins on the North West On Lands of James Byrns & Mastung Dial the Boundaries not known & hath such shape form & marks as the annexed plat represents Survey'd this 27th June 1785



Recorded the 22 July 1785
 John Rodgers D. S. C.
 Del. J. C. B.