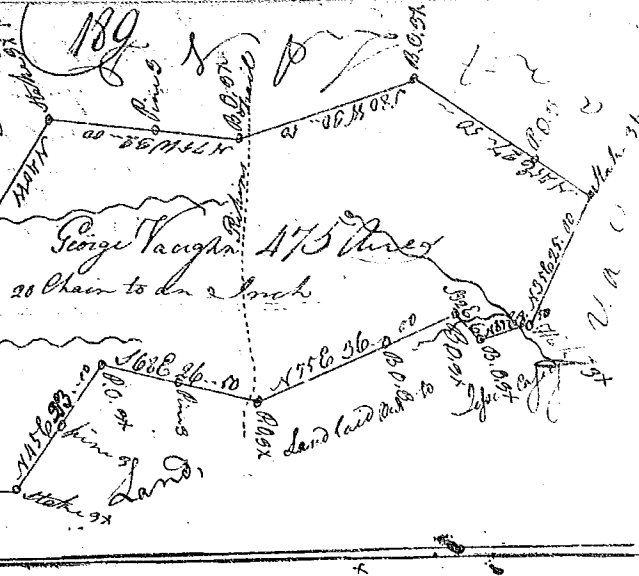


State of S^c Carolina Pursuant to a warrant from John Thomas Esq. Com^r of Locations is q^d Dist. N^o Seida River: I have admeasured and laid out unto George Vaughn a tract of four hundred & seventy five acres of land on the branches of the Great Green creek & Neay River above the Indian River dary. Bounding W on land laid out to John Bowie N^e on land laid out to J^r C^o Perry all other sides on Vacant Land & hath such shape & marks as the annexed plat represents.


Survey'd the 15th June 1785
 Approved the 1st day of August 1785
 Robert Harmer
 Na^o 5th Can
 S^c Carolina



State of North Carolina

Pursuant to a warrant from John Thomas Esq. Commissioner of Locations dated the 24th day of May 1785. I have admeasured & laid out unto Semprance Saffold a tract of land containing six hundred and forty acres. Situate in q^d District on Thicketty Creek & the waters thereof below the Indian Boundary. Bounding N^e by Hogins Land S^e by Wicks Land W^{est} by Isham Saffold's land and all other sides by Vacant Land & hath such shape & marks as the annexed plat represents.


Survey'd this 25th May 1785. & having the shape & marks as represented by the annexed plat



Lack. Bullock & Sub.
 Recorded 1st August 1785

State of S^c Carolina Pursuant to a warrant from John Thomas Esq. Com^r of Locations bearing date the 15th July 1785. I have admeasured & laid out unto West Waters a tract of land containing Three hundred & thirty three acres situated lying & being between Tiger & Pine Rivers on the small branches of two mile creek & below the Old Boundary line Bounded on all sides by Vacant Land & hath such marks as the annexed Plat represents.

Survey'd this 30th July 1785
 Recorded 1st August 1785



Survey'd this 30th July 1785
 Recorded 1st August 1785

Andrew Thomson Esq.