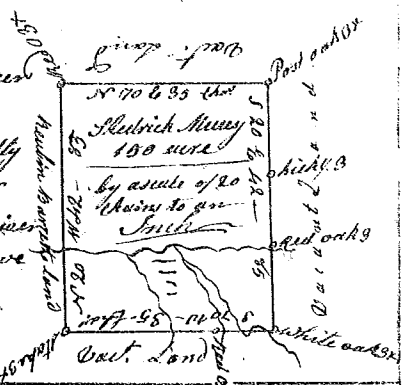


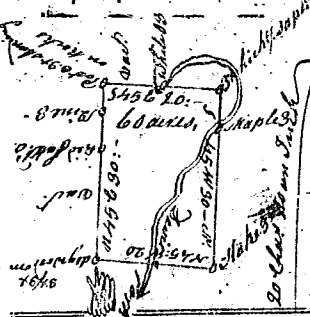
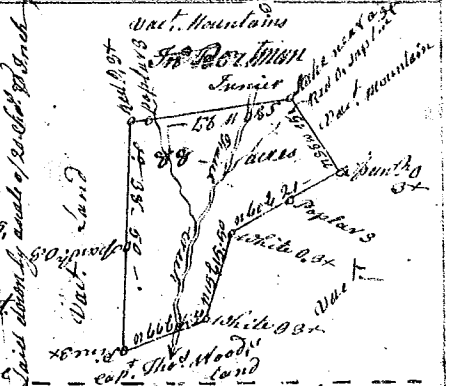
State of S. Carolina

(168)

Pursuant to a warrant from John Thomas, Commissioner of Locations dated the 25th July 1785, I have admeasured and laid out unto Shadrach Murray a tract of one hundred and fifty acres of land, situate in Ninety six District, N. side Saluda River above the old boundary line, on the east branches of South Tyger River and hath such shape, Marks, billings and boundings as the above Plat represents, Surveyed the 24th Aug. 1785, J. Whitner D.S. Recorded 15th Sept. 1785

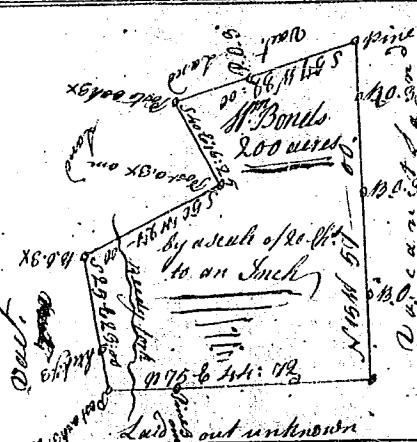



State of S. Carolina Pursuant to a warrant from John Thomas, Commissioner of Locations dated the 18 Aug. 1785, I have admeasured and laid out unto John Portman Sr. a tract of eighty eight acres of land situate in Ninety six District N. side Saluda River above the old boundary line, on both sides of Haul Creek of the Middle fork of Saluda River and hath such shape, Marks, billings and boundings as the above Plat represents, Surveyed the 18th Aug. 1785, Recorded the 15th Sept. 1785, by Joseph Whitner D.S.



State of S. Carolina Pursuant to a warrant from John Thomas Esq. Commissioner of Locations dated the 11th day of Aug. 1785, I have admeasured and laid out unto John Portman Sr. a tract of sixty acres of land, situate in Ninety six District N. side of Saluda, above the old boundary, on both sides Devils forke the Middle fork of Saluda River, and hath such shape, and Marks, billings and boundings as the above Plat represents, Surveyed the 18th Aug. 1785, Recorded the 15th Sept. 1785, by J. Whitner D.S.

State of South Carolina Pursuant to a warrant from John Thomas Esq. Commissioner of Locations dated 7 June 1785, I have admeasured and laid out unto John Frederick Crafts a tract of land containing 225 acres, situate in the District of Ninety six, above the ancient boundary line, on the Maple-shump branch, waters of Reedy River, bounded on all sides by vacant land, and hath such shape and Marks as the above Plat represents, Surveyed the 7th June 1785, Recorded 15th Sept. 1785, by Jonathan Downs, D.S.



State of South Carolina Pursuant to a warrant from John Thomas Esq. Compt. of Locations dated 9th May 1785, I have admeasured and laid out unto William Bonds a tract containing two hundred acres of land situate in 96 District on a branch of Reedy River called the Reedy fork, above the ancient boundary line, bounded w^o William Headens land, Son Land laid out unknown, and all other sides on vacant land, and hath such shape and Marks as the above Plat represents, Surveyed the 25th day of May 1785, Jonathan Downs, D.S. Recorded the 15th Sept. 1785

State of S. Carolina Pursuant to a warrant from John Thomas Esq. Com. of Locations dated the 2 Sept 1785 I have admeasured and laid out unto Benjamin Britton a Tract of one Hundred & four Acre of land situate in Ninety six District above the old boundary or branch of Saluda River all sides on vacant land and hath such shape as the above Plat represents Surveyed the 2d day of Sept. 1785 J. Whitner D.S. Recorded the 15th Sept. 1785

