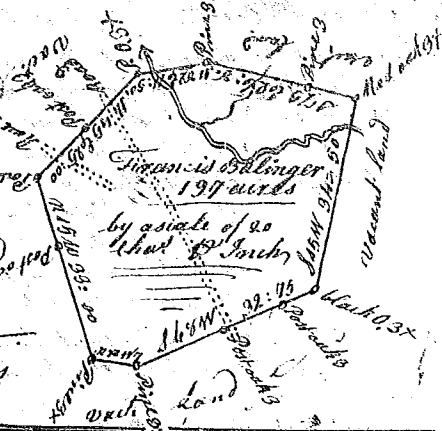


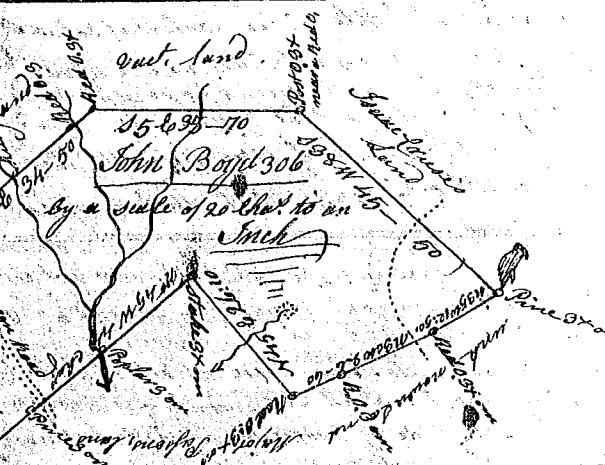
State of South Carolina,
 Pursuant to a warrant from John Thomas Esq.
 Commissioner of locations dated the 23rd July 1785,
 I have admeasured and laid out unto Thomas
 Balinger tract of Land containing one hundred
 and ninety seven acres, situate in ninety six
 District East of the ancient boundary on Cherokee
 Creek of Pacolote River bounding on all sides on
 vacant Land, and hath such form and Marks as
 the above Plat Represents, Surveyed 25 July 1785,
 Recorded 4th Oct^r 1785, by W. Besison D.




State of South Carolina, Pursuant to a warrant
 from John Thomas Commissioner of locations
 dated 11 Sept^r 1785, I have admeasured &
 laid out unto William Warton tract of three
 hundred acres of land situate in 96 district
 above the old boundary line, on both sides
 of Mountain Creek of Noce river, and
 hath such shape, Marks, buttings and
 boundings as the above Plat Represents
 Surveyed 24th Sept^r 1785, J. Whitner D.
 Recorded the 10 Oct^r 1785,



State of South Carolina, Pursuant to a warrant
 from John Thomas Esq. Commissioner of locations
 dated the 28 Sept^r 1785, I have admeasured
 and laid out unto John Boyd tract of
 three hundred and six acres of land
 situate in ninety six District above
 the old boundary, on both sides of the
 South forks of Richland Creek of Needy
 River, and hath such shape, Marks,
 buttings and boundings as the above
 Plat Represents, Surveyed 29 Sept^r 1785, J. Whitner D.
 Recorded 10 Oct^r 1785,



State of South Carolina, Pursuant to a warrant
 from John Thomas Esq. Commissioner of locations
 Dated the 30th Sept^r 1785, I have admeasured and
 laid out unto Edward Watson tract of two hundred
 and seventy acres of land, situate in 96 District
 above the old boundary, on both sides of Hampton's
 branch of the Sycamore river, and hath such
 shape and Marks, buttings and boundings
 as the above Plat Represents, Surveyed 30th Sept^r 1785,
 by Joseph Whitner D.
 Recorded the 16 Oct^r 1785



State of South Carolina, Union County
 Pursuant to a warrant from
 John Thomas Commissioner of
 location in 96 District No Saluda
 I have admeasured and laid out unto
 Henry Mequir tract of fifteen acres, of
 land situate in 96 District on the waters of
 Hughes Creek, bounding NW on Robert Smith's land NE on Sophia Palmer's
 land SW on Rich^d. adw's land, and hath such shape and Marks as the
 above Plat Represents, Surveyed 19th 7 Oct^r 1785, W. Goston D.

Recorded 11th Oct^r 1785,
 J. S. Smith D.