



State of S^c Carolina. Pursuant to a Warrant from John Thomas Esq^r Com^o Sol^r dated the 17th June 1785. I have Admeasured & laid out unto William Knight a tract of Two Hundred & Forty Seven acres of Land. Situated in 96 District on both sides of Cherokee River & Saluda & that such shape marks & buttings & bounding as the above plat Represents Surveyed the 27th July 1785 Recorded 27th Oct. 1785 Geo. Salmon Esq^r




State of S^c Carolina. Pursuant to a warrant from John Thomas Esq^r Com^o Sol^r dated the 30th Aug. 1785. I have Admeasured & laid out unto William Paugh a tract of 112 Acres of Land. Situated in 96 District on both sides of Fall Creek of Cherokee Waters of Saluda River and hath such shape marks & buttings & bounding as the above plat Represents. Surveyed the 19th Sept. 1785 Recorded this 27th Oct. 1785 John Young Jun^r Esq^r



State of S^c Carolina. Pursuant to a Warrant from John Thomas Esq^r Com^o Sol^r dated the 17th July 1785. I have Admeasured & laid out unto Robert Childers a tract of Two Hundred Thirty acres of Land. Situated in 96 District above the Old Boundary. On both sides of the River. Fall creek of the Upper River & that such shape & marks as the above plat Represents. Surveyed the 9th Oct. 1785 Recorded 27th Oct. 1785 W. H. Thomas Esq^r



State of S^c Carolina Pursuant to a Receipt from John Thomas Esq^r Com^o Sol^r of Certificates bearing date the 5th August 1785. I have Admeasured & laid out unto Drury Smith a tract of Land containing One Hundred & Forty Acres, Situated in 96 District on the branches of Warriors Creek below the Ancient Boundary. Bounded on all sides as above specified & hath such shape & marks as the above plat Represents. Surveyed this 6th Oct. 1785 Recorded this 31st Oct. 1785



State of S^c Carolina Pursuant to a warrant from John Thomas Esq^r Com^o Sol^r dated the 5th Aug^r 1785. I have Admeasured & laid out unto Drury Smith a tract of Land containing One Hundred & Eighty Six acres Situated in 96 District on the Little & Big forks of Big River above the Ancient Boundary Bounded on all sides as above specified & hath such shape & marks as the above plat Represents Surveyed this 8th Oct. 1785 Recorded this 31st Oct. 1785



Recorded this 31st Oct. 1785 on the Downs Esq^r D. H. Drury Smith Esq^r