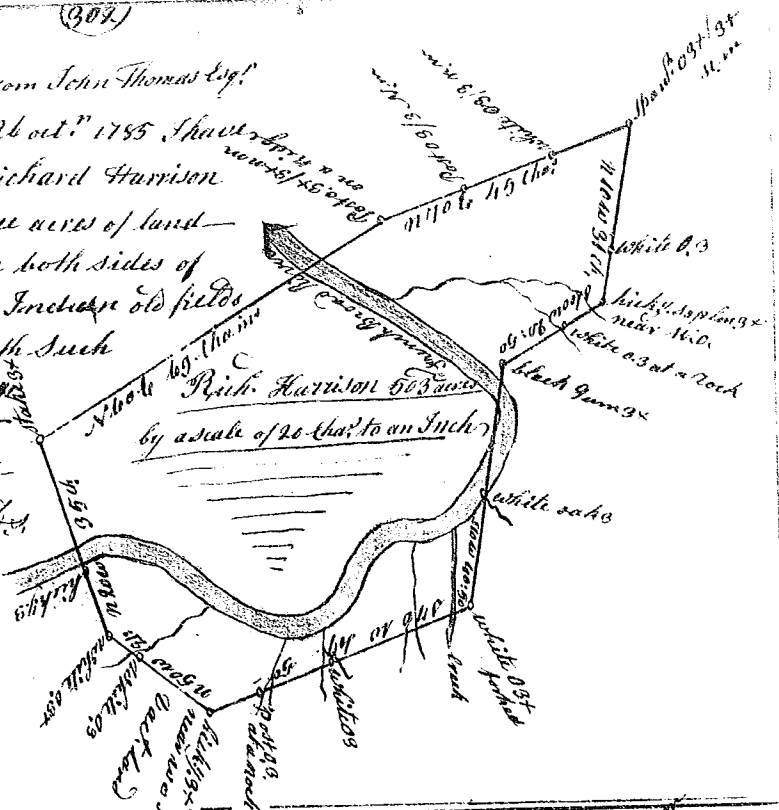


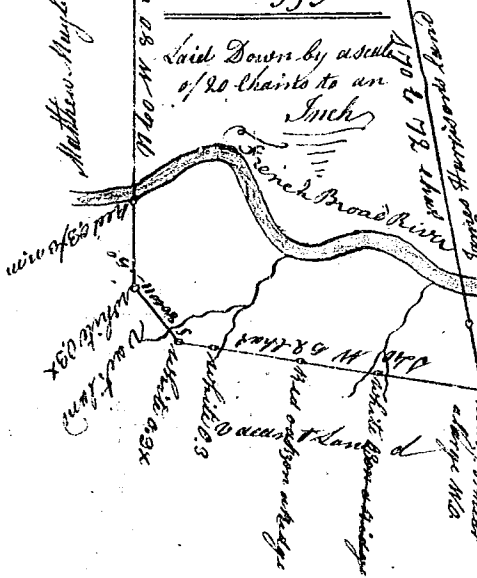
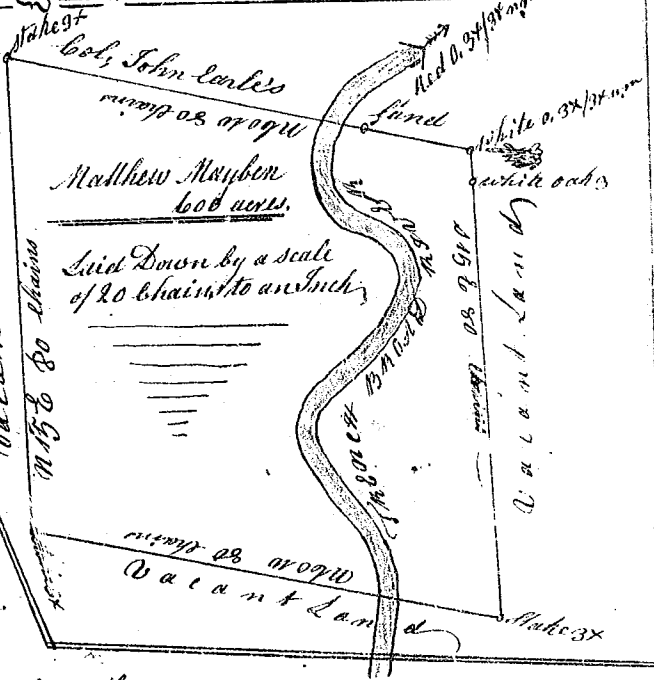
State of South Carolina,
 Pursuant to a warrant from John Thomas Esq.
 Commissioner of locations dated the 26th Oct^r 1785 I have
 admeasured and laid out unto Richard Harrison
 a tract of five hundred and three acres of land
 situate in Ninety Six District, on both sides of
 French Broad River, including Indian old fields
 on both sides said river, and hath such
 shape, Marks, buttings and bounding
 as the above Plat represents.

Survey, the 4th day Nov^r 1785.
 Joseph Whitner Esq.
 Recorded the 10th Nov^r 1785.



State of South Carolina,
 Pursuant to a warrant from John
 Thomas Esq. Commissioner of locations dated
 the 26th Oct^r 1785, I have admeasured and
 laid out unto Matthew Mayben a tract of
 six hundred acres of land, situate in 96th
 District of French Broad River, and hath
 such shape, Marks, buttings and bounding
 as the above Plat represents.

Survey, the 4th day Nov^r 1785. Joseph Whitner Esq.
 Recorded the 11th Nov^r 1785.



State of South Carolina,
 Pursuant to a warrant from John Thomas Esq. Commis^r
 of locations dated the 26th Oct^r 1785, I have admeasured
 and laid out unto John Earle a tract of three and ninety
 five acres of land, situate in Ninety Six District on both
 sides of French Broad River, including Indian old fields on
 both sides said river, and hath such shape, Marks,
 buttings and bounding as the above Plat represents.

Survey, the 4th day Nov^r 1785 Joseph Whitner Esq.
 Recorded the 11th Nov^r 1785.