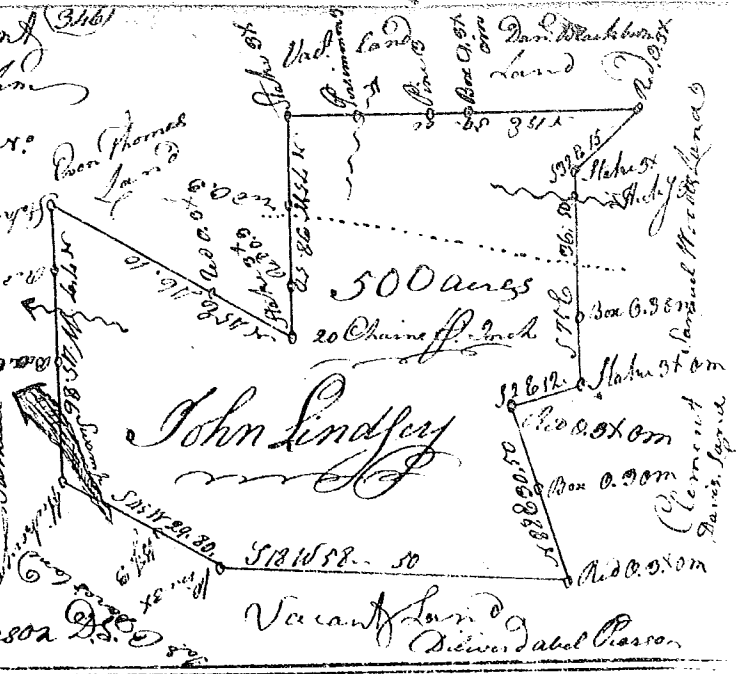
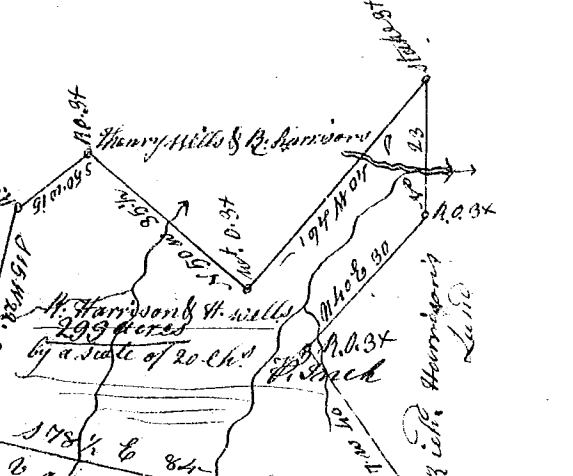


State of S. Carolina, Pursuant  
 To Warrant from John  
 Thomas Esq. Commr. of Locations:  
 of Saluda. Dated the 30. Nov. 1785.  
 I have admeasured and laid out unto  
 John Lindsey a tract of 500 Acres  
 of Land situated in Lancaster County  
 in 96 District below the ancient line  
 on three small branches of Enore River  
 & hath such shape marks, buttings  
 & Boundings as the above plat  
 Represents. Surveyed 29 Jan. 1786  
 Recorded 26 Jan. 1786 Abel Pearson D.S.




State of S. Carolina Pursuant to a warrant  
 from John Thomas Esq. Commissioner of  
 locations, I have admeasured and laid out  
 unto Richard Harrison & William Woods a tract  
 of 299 acres of land, situated in Spartanburg  
 county, on the south side and a small corner  
 on the North side of Fairforest Creek of Tygar  
 River, bounded N. by Richard Harrison's &  
 Henry wells, E. by Rich. Harrison, S. by  
 vacant land, and hath such shape and  
 Marks as the above Plat Represents,  
 Survey: 27 Jan. 1786,  
 Recorded 27 Jan. 1786 by Rich. Harrison D.S.



State of South Carolina  
 Pursuant to a warrant from John  
 Thomas Esq. Commissioner of locations, I  
 have admeasured and laid out unto Henry Wells & Rich.  
 Harrison a tract of 200 acres of land, in Spartanburg County  
 on both sides of Fairforest Creek of Tygar River, bounded  
 N. by Thomas Williamson's, W. by Rich. Harrison's and William  
 Woods to the E. by Rich. Harrison & N. by Wm. Woods, and hath  
 such shape and Marks as the above Plat Represents,  
 Survey: the 28. Jan. 1786. Rich. Harrison D.S.  
 Recorded 28th Jan. 1786. — Del. N. Harrison

State of South Carolina Pursuant to a warrant from John Thomas Esq.  
 Commissioner of locations I have admeasured and laid out unto William Williamson a  
 tract of 62 1/2 acres of land, in Spartanburg County, on the waters  
 on the north side of Fairforest Creek of Tygar River, bounded  
 on every side by tract land, and hath such shape and Marks  
 as the above Plat Represents, Survey: 27 Oct. 1785,  
 Recorded 27. Jan. 1786, Rich. Harrison D.S.



State of S. Carolina Pursuant to a warrant from John Thomas Esq.  
 Commissioner of locations of Saluda, Dated 3. Jan. 1786, I have  
 admeasured and laid out unto John Cook a tract of 42 acres of land  
 in Union County 96 District below the ancient line on the N.E.  
 side of Tygar river, and hath such shape, Marks, buttings and  
 Boundings as the above Plat Represents, Survey: 5. Jan. 1786  
 Recorded 27 Jan. 1786, Abel Pearson D.S.

