State of South Carolina

Pursuant to a warrant from John Thomas Esqr. Commissioner of locations, Dated the 3rd. octr. 1785, I have admeasured and laid out unto John Stanford a tract of Three hundred and forty Three acres of land, in the District of 96, on branches of Chechario River of Saluda river, and hath such shape, Marks, buttings and boundings as the above Plat Represents Survey'd 1st. day Novr. 1785

George Salmon D.S.

Recorded 30th Jany. 1786,

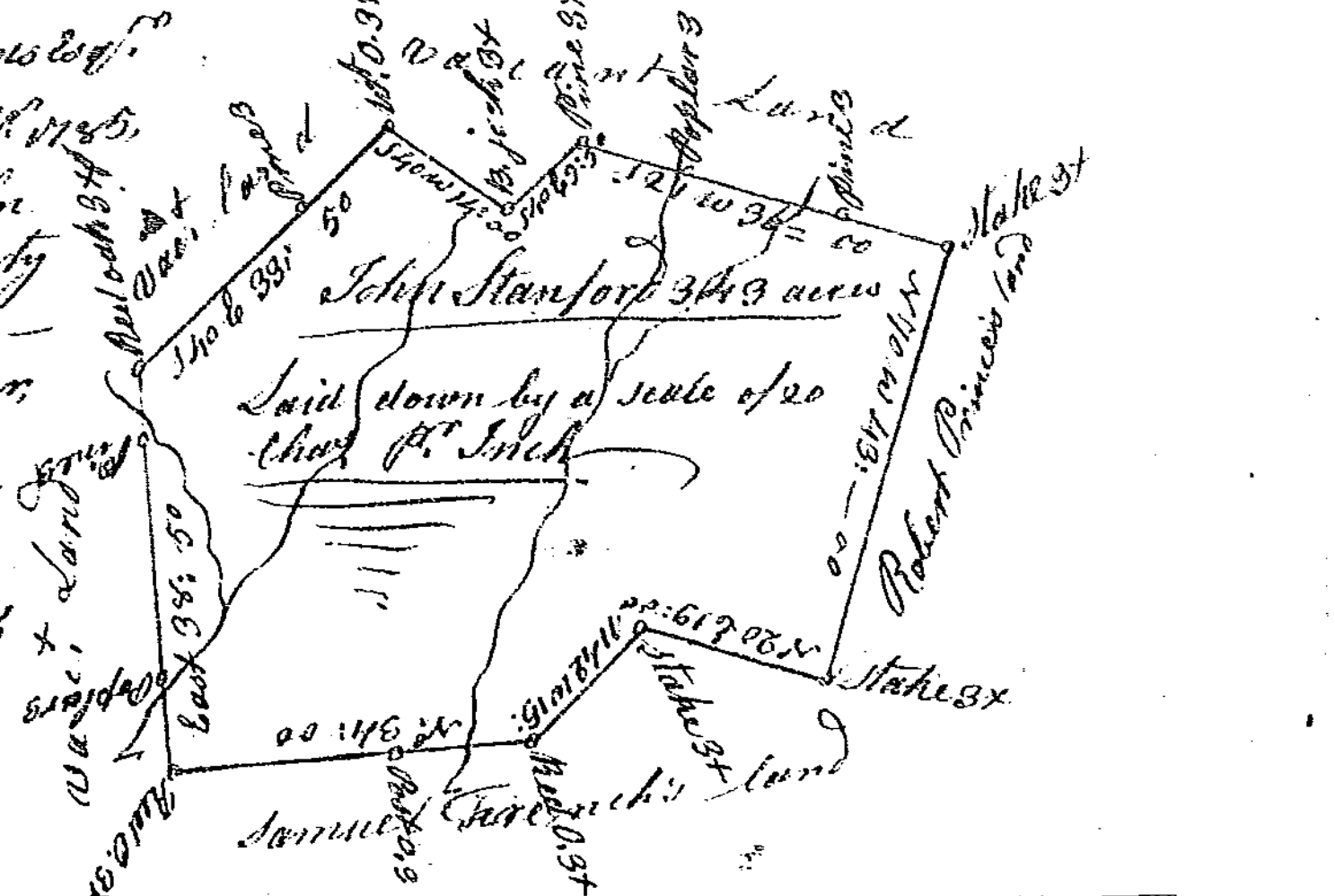

State of South Carolina

Pursuant to a warrant from John Thomas Commissioner of locations dated 3d. Jany. 1786, I have admeasured and laid out unto John Willson a Tract of 372 acres of land, in Union County 96 District, on 5 small Draft of Tinker Creek, a branch of Tygar river, and hath such shape, marks, buttings and boundings as the above Plat Represents, Survey'd 6th Jany. 1786 Abel Pearson D.S.

Recorded 30 Jany. 1786,

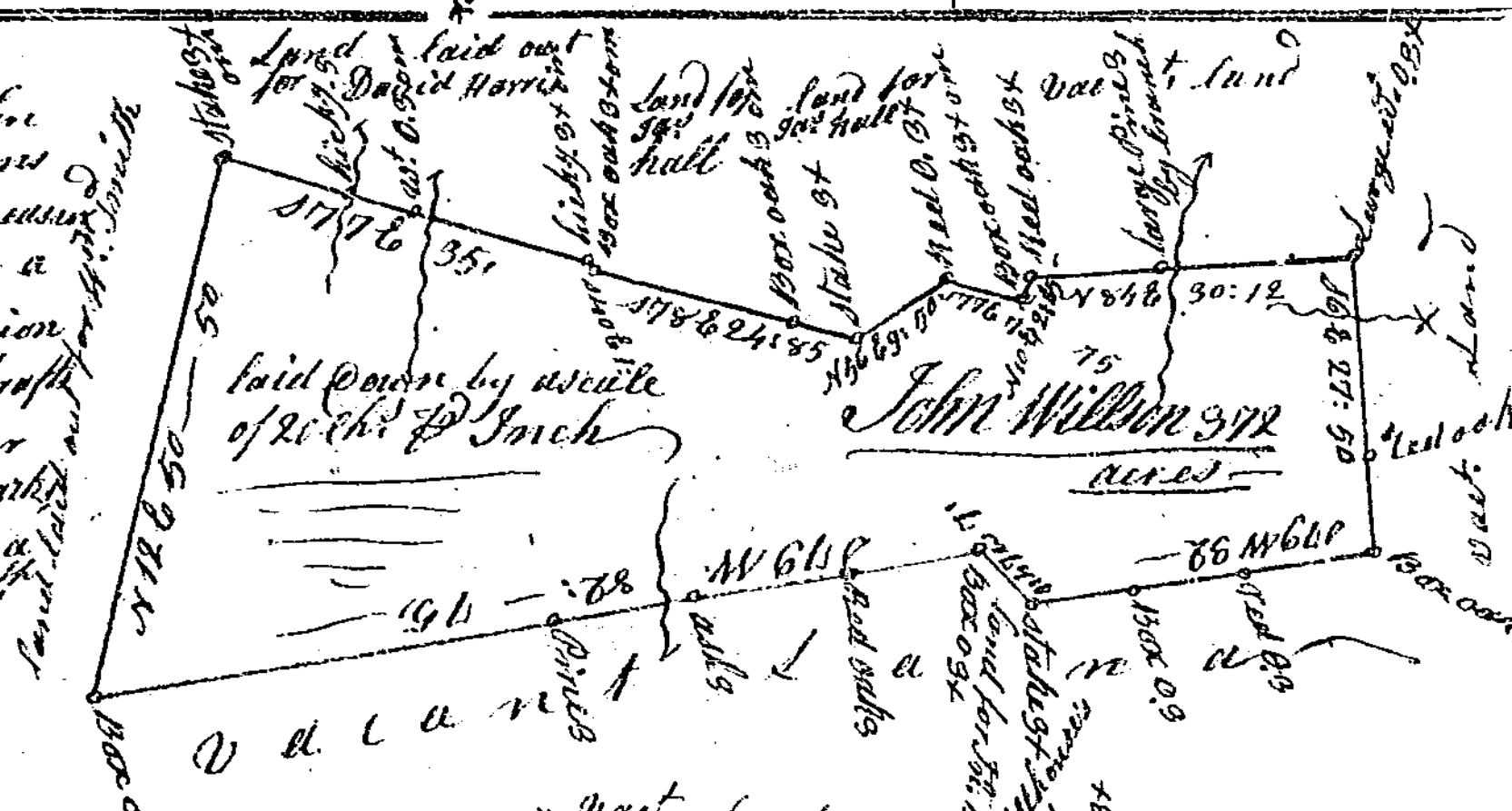

State of South Carolina,

Pursuant to a warrant from John Thomas Esqr. Commissioner of locations No. of Saluda river dated the 3d. Jany. 1786. I have admeasured & laid out unto John Willson a tract of 214 acres of land, in Union County 96 District, on small branches of Tinker Creek a Draft of Tygar River, and hath such shape, Marks, buttings and Boundings as the above Plat Represents, Survey'd 6 Jany. 1786, Abel Pearson D.S.

Recorded 30 Jany. 1786,

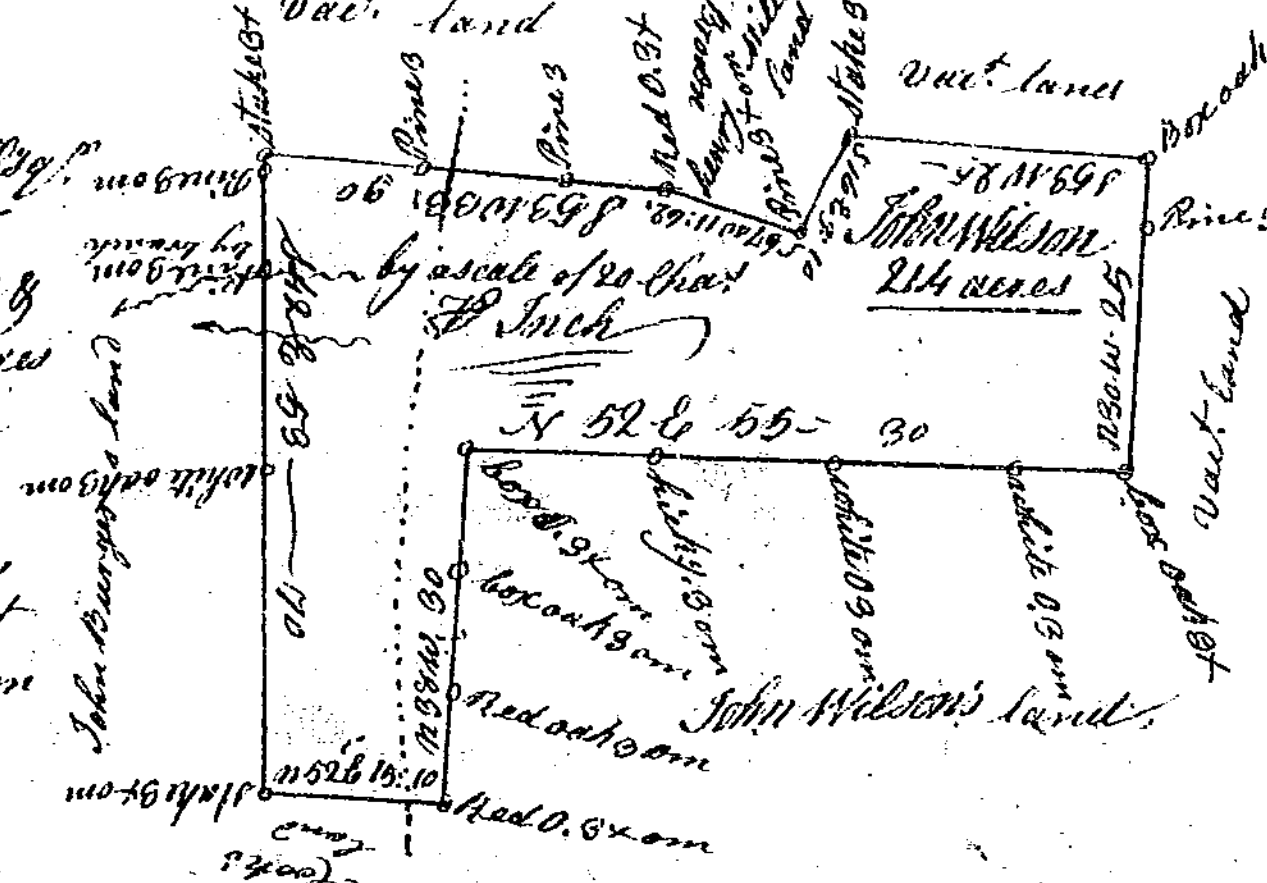

State of So. Carolina

Pursuant to a Warrant from John Thomas Esqr. C.L. dated the 7th Novr. 1785 I have Admeasured and laid out unto James Willson a Tract of Land containing Three Hundred acres Situate in Ninety Six District East of the Ancient Boundary On the Branches of Middle Tygar River & Branches of the So. fork of the No. fork of Do. River & hath such Shape marks Buttings and Boundings as the above plat Represents

Survey'd this 9th Novr. 1785

Wm. Benson D.S.
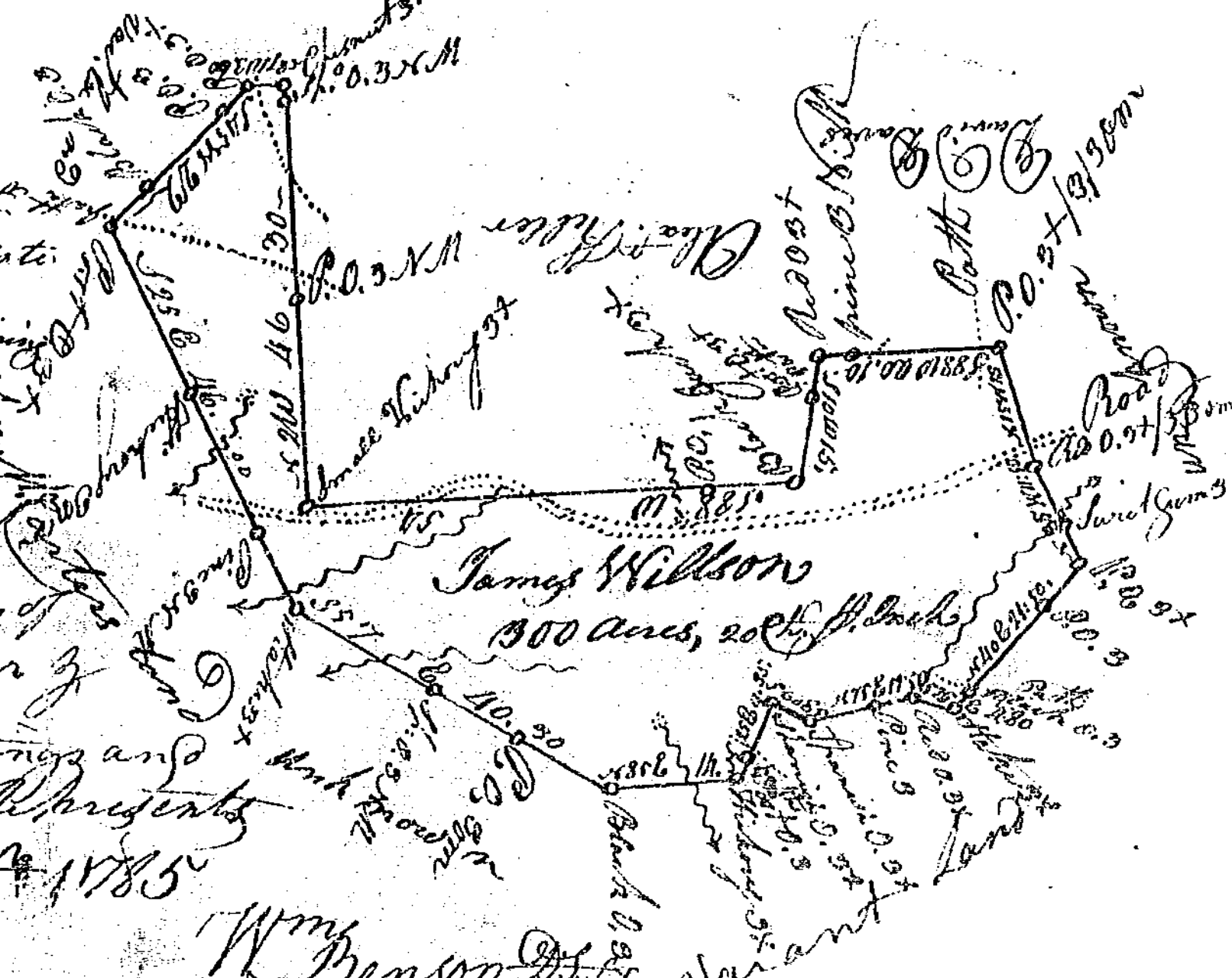
Recd. this 1st February 1786 Delivd. Jas. Willson