
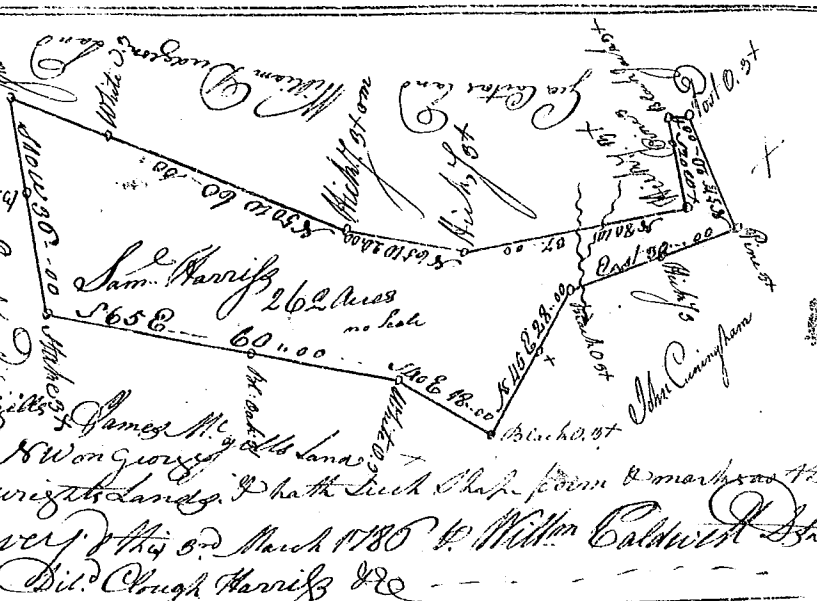


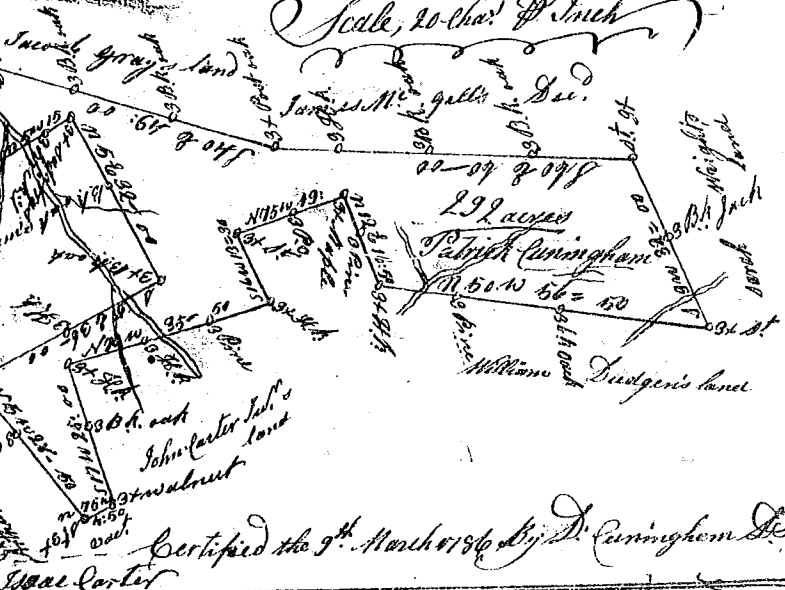
State of S^c Carolina of (District Dist^o) (378)
 of the ancient Boundary Pursuant
 to a Warrant from John Thomas Esquire
 Com^r Dated the 10. Feb^y 1780. I have admea-
 sured & laid out unto Michael McClurath
 a tract of Land Containing Six Hundred
 & fourty Acres, situate being
 being on both sides of the South
 fork of Saluda River, Bound on
 all Sides by Vacant Land, and hath
 such shape, marks & boundaries as the above
 Plat represents. Survey of the 21st March 1780
 Recorded this 31st day of March 1780
 And Thomson Es



S^c Carolina Pursuant to
 a Warrant from John Thomas
 Esquire Com^r Locations Dated
 the 27th Feb^y 1780. I have
 admeasured & laid out unto
 Sam^l Harris a tract of land
 Containing Two Hundred & sixty
 Two Acres, being on one creek
 below the ancient Boundary
 bounding NW on land of
 James M^r & James M^r
 SE on land of John Cuninghams
 NW on George
 Carters W^m Dudgeons & Sarah
 Wrights lands & hath such
 shape, form & marks as the
 above Plat represents. Survey of the 3rd March 1780
 Recorded this 31st March 1780
 Del^d Clough Harris Es



State of South Carolina
 Pursuant to a warrant from
 John Thomas Esq^r Com^r
 of locations for the North side
 Saluda River, Sixty Six Dist^o
 Dated 28th Day Dec^r 1785. I have
 admeasured and laid out unto
 Patrick Cuninghams a plantation
 or Tract of Land of Two
 hundred & ninety Two acres, being
 Part of said warrant, which Part
 of Land is situate, on Cain Creek
 Waters of the N^o Side of Saluda
 River in 96th District, in Laurens
 County, butting & bounding as
 follows; & hath such shape and
 marks as the above Plat represents
 Recorded 4th April 1786, Del^d Isaac Carter



State of S^c Carolina Pursuant to a warrant from John Thomas Esq^r Com^r
 of locations Dated 28th Dec^r 1785, I have admeasured and laid out unto
 Patrick Cuninghams a tract of Ninety seven acres of Land, Part of said
 warrant, situate on the waters of Cain Creek the waters of the North side
 of Saluda River in Laurens County 96th District, butting and bounding
 as above, and hath such shape, and marks as the above Plat repre-
 sents. Certified the 4th Feb^y 1786, Del^d Cuninghams Esq^r
 Recorded 4th April 1786, Del^d Isaac Carter

