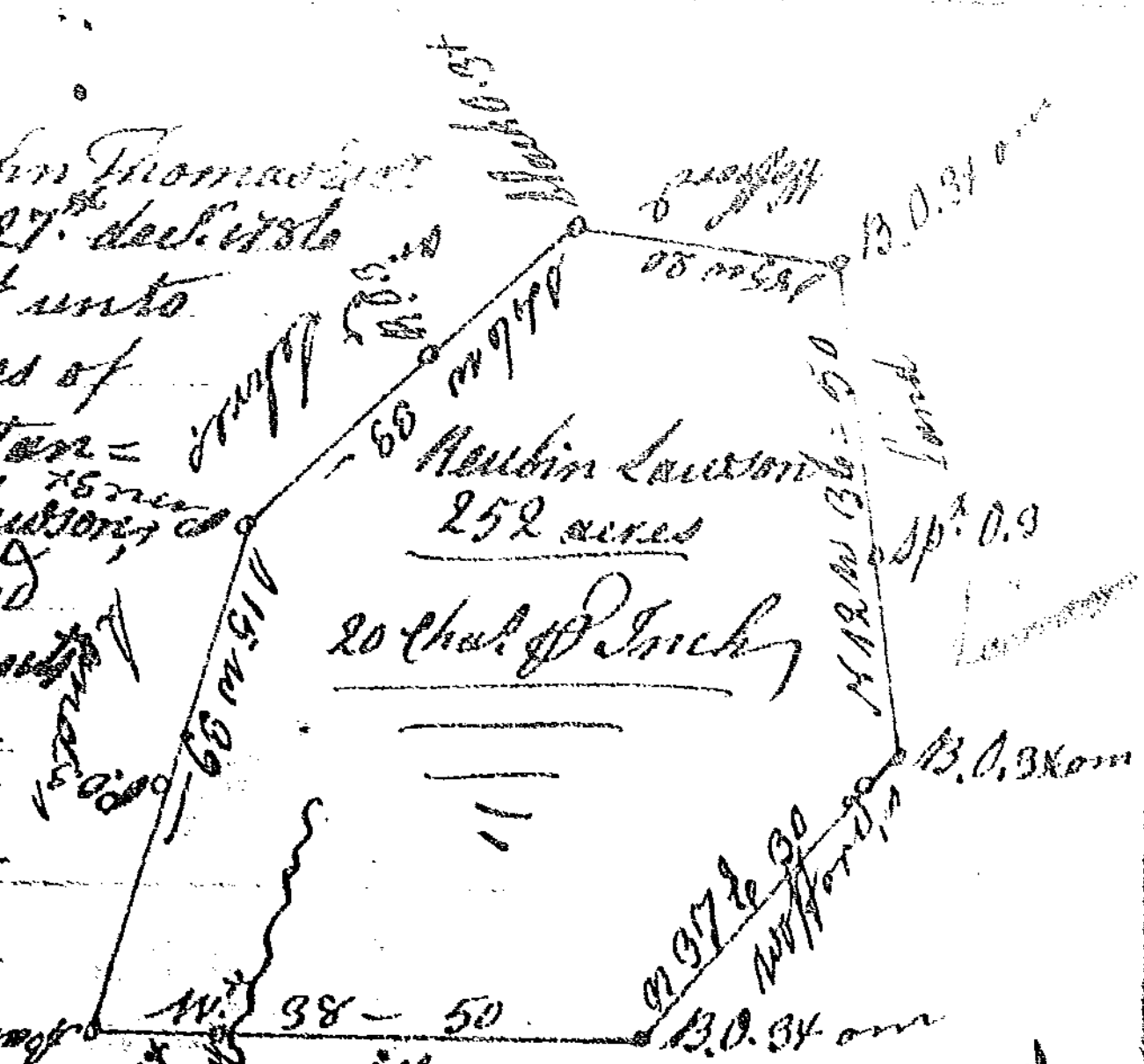

State of S^o Carolina,
Pursuant to a warrant from John Thomas Esqr Commissioner of Locations Dated 27th Decr 1786 I have admeasured and laid out unto Reubin Lawson a tract of 252 acres of land in ninety six District Spartanburg County on branches of Lawson's fork, and hath such shape and marks as the above Plat represents
Survey^d 29th Decr 1786 —
Jesse Connell D.S.
Recorded 27th March 1787.

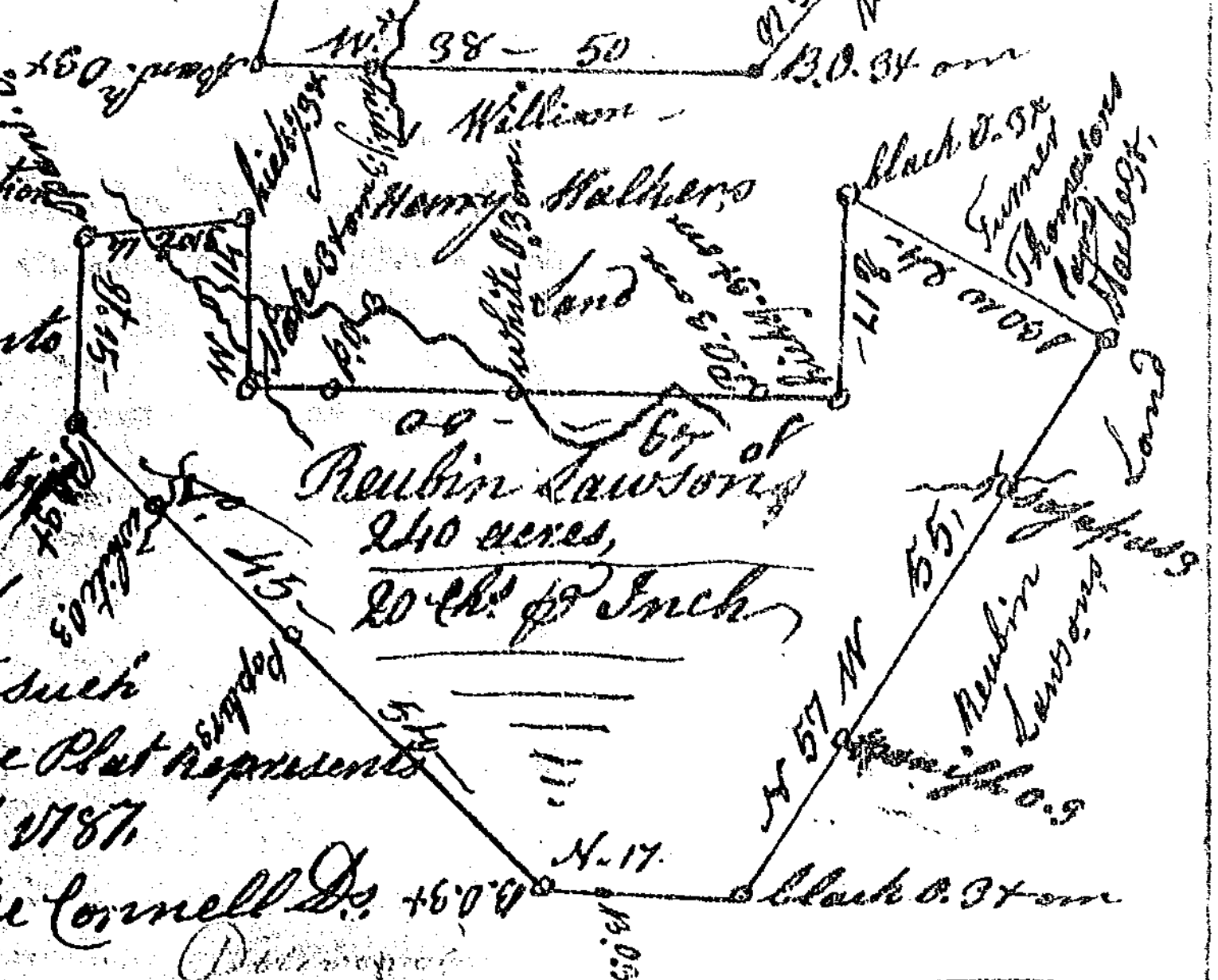

State of south Carolina,
Pursuant to a warrant from John Thomas Esqr Com^r of Locations dated 27th Decr 1786, I have admeasured and laid out unto Reubin Lawson a tract of 240 acres of land in ninety six District, Spartanburg County on the branches of Lawson's fork, and hath such shape & Marks as the above Plat represents
Survey^d 4th Jany 1787.
Recorded 27th March 1787. — Jesse Connell D.S.



State of S^o Carolina Pursuant to a Warrant from John Thomas Esquire Comm^r of Locations I have admeasured & laid out unto Joseph Kitinger a tract of 64 Acres of land situate in 96 District on the Waters of Cannons Creek & hath such shape & marks Buttings and Boundings as the above plat Represents
Surveyed the 7th March 1787 Ja^s Dougharty D.S.
Recorded the 2nd April 1787



I have admeasured & laid out unto Joseph Kitainger a Tract of 30 Acres of land. Situate in 96 District On the Waters of Crims Creek and hath such form marks Buttings & Boundings as the above plat Represents.
Surveyed the 7th March 1787
99 Recorded 2nd April 1787 James Dougharty D.S.