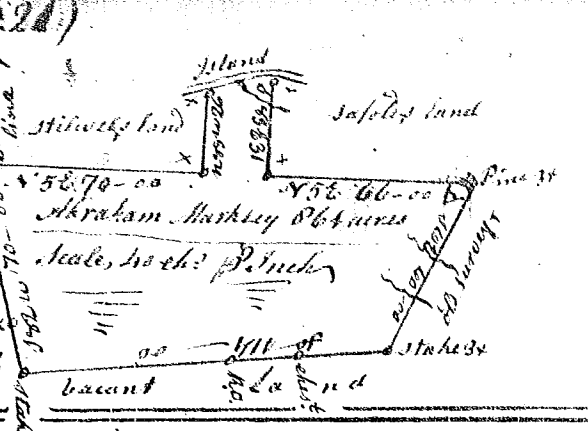
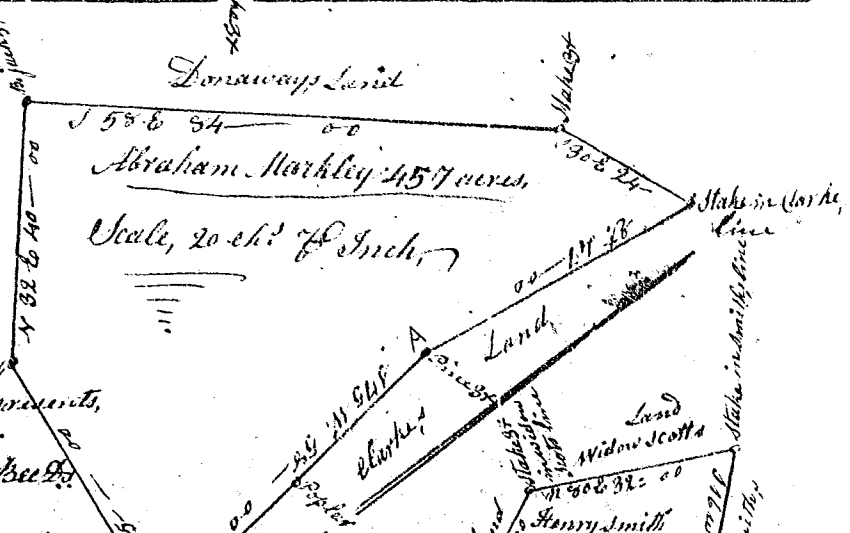



State of S^c Carolina Pursuant to a warrant from John Thomas Esq. Com^r of locations N^o Saluda, I have admeasured & laid out unto Abraham Markley a tract of 864 acres of land, on Island Creek, waters of Pacolat River, Bounded S^t by land laid out for said Markley, W^t by Stidwells & Safedys lands, N^o by old survey E^t by vacant land, and hath such shape form & marks as the above Plat represents,
 Surveyed 26th May 1788. Verdy M^r Bee Esq.
 Recorded 12th June 1788,




State of S^c Carolina Pursuant to a warrant from John Thomas Esq. Com^r of locations N^o Saluda, I have admeasured and laid out unto Abraham Markley a tract of 457 acres of land in 16th District Bounded S^t by Markleys land, N.E. by Donaways land, S. by Clark's land, Having such shape and marks as the above Plat represents,
 Surveyed 26th May 1788. Verdy M^r Bee Esq.
 Recorded 12th June 1788.



State of S^c Carolina Pursuant to a warrant from John Thomas Esq. Com^r of locations N^o Saluda in 16th District on the waters of Pittsurs Creek a fork of Chickly Cracks, bounded N^o by widow Scotts land, E^t by Henry Smiths land, S^t by an old survey, W^t by vacant land, and hath such shape form and marks as the above Plat represents,
 Surveyed 17th May 1788. Verdy M^r Bee Esq.
 Recorded 12th June 1788,



State of S^c Carolina Pursuant to a warrant from John Thomas Esq. Com^r of locations N^o Saluda, I have admeasured and laid out unto Swan Thomson a tract of 200 acres of land in 16th District on the head Drains of Sam small branches, N^o of Pacolat River, bounded S^t by David Jones land S^t by land laid out the owners not known E^t by vacant land, having such shape form & marks as the above Plat represents,
 Surveyed 26th May 1788. Verdy M^r Bee Esq.
 Recorded 12th June 1788,



State of S^c Carolina Pursuant to a warrant from John Thomas Esq. Com^r of locations for Trinity Six District, N^o Saluda, I have admeasured and laid out unto William Hairsgrave a tract of one hundred acres of land in 16th District, bounded N^oW^t by Howels land, S^t by Brookers land, S^tW^t by vacant land, lying on Greeny Creek waters of Pacolat River, Having such shape, form and marks as the above Plat represents,
 Surveyed 29th May 1788, Verdy M^r Bee Esq.
 Recorded 13th June 1788,

