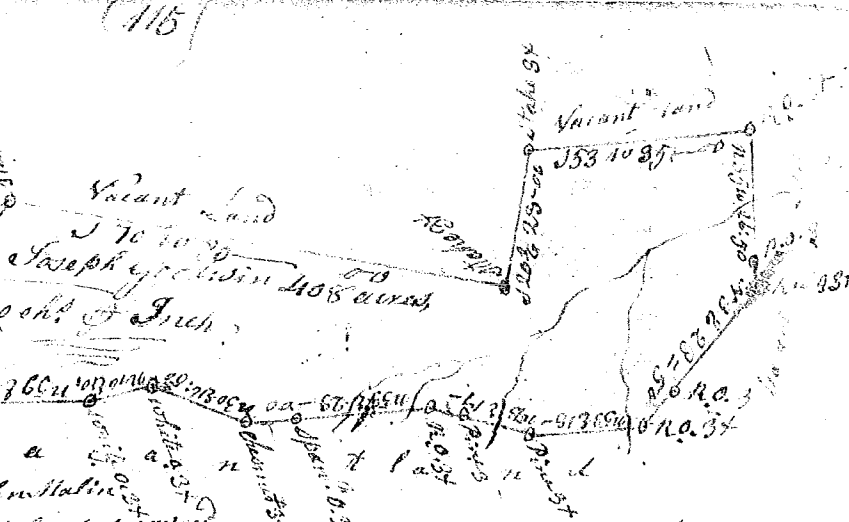



State of S^c Carolina
 Pursuant to a warrant
 from John Thomas Esq^r
 Com^r of the S^c Saluda
 I have admeasured and
 laid out unto Joseph
 Goodwin about of 40^{or}
 acres of land in
 Greenville County
 on the branch of
 the Saluda river
 with Creek both
 waters of the
 fork of Saluda
 river, bounding
 by a line running
 and laid out for
 all other sides by vacant land,
 and hath such shape and marks as the above Plat represents, Certified 1st oct^r 1790,
 recorded 15th oct^r 1790, Del. self



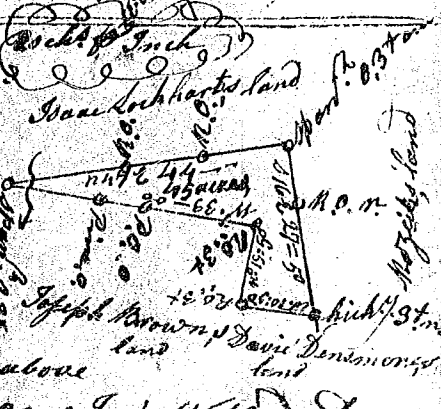
State of S^c Carolina Pursuant to a warrant from John
 Thomas Esq^r Com^r of the S^c Saluda river I have
 admeasured and laid out unto Joseph Goodwin about
 of Twenty Two Acres of land, in Greenville County
 on the Wth side of the S^c fork of Saluda river bounding
 by a line running S 16 W by land laid out for Robert
 Anderson all other sides on vacant land,
 and hath such shape and marks as the above Plat represents, Certified 1st oct^r 1790,
 recorded 15th oct^r 1790, Del. self



State of S^c Carolina (S^c Side S^c Saluda
 Pursuant to a warrant from John Thomas, Esq^r
 Com^r of the S^c Saluda dated 15th febr^y 1787, I have
 admeasured and laid out unto Edward
 Arnold Esq^r about of three hundred &
 Twenty Nine acres of land, on the Nth side
 of the river bound s. w. by said
 river, s. w. Arnold's land N. w. by
 John Woodmorton's land N. e. by
 E. by Benjamin's land N. e. by
 land and John Spurgin's land, and
 hath such shape form & marks as
 the above Plat represents,
 Survey 11th febr^y 1787
 Recorded 13th oct^r 1790, Del. J. Fisher



S^c Carolina Pursuant to a warrant from John
 Thomas Esq^r Com^r of the S^c Saluda dated 15th oct^r 1790,
 I have admeasured & laid out unto Susannah
 Taylor about of 45 acres of land in Ninety
 Six District on a branch of Tarney's Creek
 waters of Tygar river, bounding S. E. Margie's
 land, W. with David Dunsmore, N. & N. e. by
 Joseph Brown's land, N. e. by Isaac Lockhart's
 land, and hath such shape and marks as the above
 Plat represents, Survey 19th oct^r 1790, J. Wofford Del.



60 Recorded 25th oct^r 1790, Del. Son