




State of South Carolina
 Pursuant to a warrant
 from John Thomas Esquire
 Commissioner in the District No.
 in the County of Darlington
 dated the 14th day of
 July 1792. I have administered
 and laid out into 540 Acres
 a tract of five hundred and
 forty acres of land on the
 Branches of Golden Creek
 of Orange River, running
 N 75 E with the Navy Sustain
 N 40 E with George Morde
 Cantor N 75 W with Williams
 Land, all the sides by the
 said John Thomas Esquire
 as the above plat represents
 Recorded the 18th August 1792
 Det. Self



S. Carolina Pursuant to a warrant
 from John Thomas Esq. Com. of Darlington
 I have administered and laid out into 93 Acres
 a tract in Union County on the Branch
 of Charlotte River bounded by a line from
 E. on John A. Chumey & the S. on Joseph
 Thomson N 75 E to the land W. by John
 Watson's land & the S. side from a marker
 as the above plat represents
 Surveyed the 14th July 1792 by Vardner K. Bee
 Recorded the 28th August 1792 Det. Co. Watson



S. Carolina Pursuant to a
 warrant from John Thomas Esq. Com.
 of the District of D. I have administered
 and laid out into 1000 Acres a tract
 of land in the County of Darlington
 situated on Sandy River, waters
 of Charlotte River. Set with such
 shape markers, built, & bounded
 as the above plat represents
 Surveyed the 14th July 1792
 Recorded 28th August 1792
 Det. Self



South Carolina
 Pursuant to a warrant from John
 Thomas Esq. Com. of Darlington
 I have administered and laid out into
 a tract of 1000 Acres of land
 in the District of Darlington
 of North East River of ex Greenwell
 bounded by the S. side of the
 all other sides vacant
 as the above plat represents
 Surveyed the 14th Oct. 1792
 Recorded the 5th Nov. 1792
 Det. Self

