


South Carolina, Pursuant to a warrant from John Thomas Esq. Comdr. of Loc^{os} dated 1st April 1793. I have admeasured and laid out unto William Abbott a tract of one hundred & eighty acres of land, in Pinkney District in Spartanburg County on both side of Island Creek, bounded on the south by Wades land, all other sides by vacant Land, and hath such shapes & marks, buttings & bounding as the above Plat represents. - M^oU^o 1st April 1793
Recorded 29th June 1793 Del. self Jose Cornell D^o



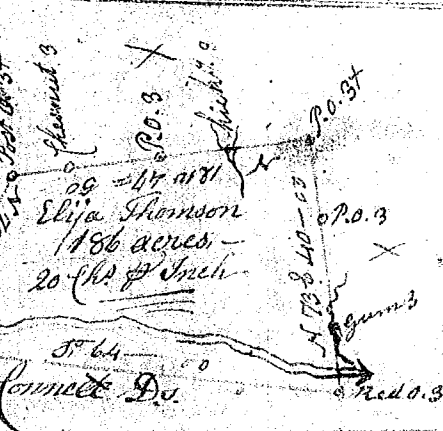
State of South Carolina Pursuant to a warrant from John Thomas Esq. Comdr. dated the 28th day of January 1793. I have admeasured and laid out unto Martin Adams, a tract of One Hundred and Fifty two acres of Land, Situate in Greenville County, on both sides of a branch of Beavordam Creek of the Chatahooc river of Saluda, including the head of Beaters branch of the Middle fork of Saluda River: Bounded on all sides by vacant Land, and hath such shape and marks as the above Plat represents.




Surveyed on the 15th March 1793 By George Salmon Dep. Suror
Recorded the 6th day of July 1793

Vacant Land
Dugwood St

South Carolina, Pursuant to a warrant from John Thomas Esq. Comdr. of Loc^{os} dated 1st April 1793. I have admeasured and laid out unto Eliza Thomson a tract of one hundred & eighty six acres of land, in Pinkney District, Spartan County, on both sides of a branch of such Creek, bounded on the W. by S. Thomsons land, all other sides by vacant land and hath such shape form. Marks, buttings & bounding as the above Plat represents. M^oU^o 1st April 1793.
Recorded 17th July 1793. Del. self Jose Cornell D^o



South Carolina Pursuant to a warrant from John Thomas Esq. Comdr. dated the 28th July 1793. I have admeasured and laid out unto Edward Ballinger, a tract of One Hundred & Three acres of land, situate in Pinkney District in Spartanburg County on both sides of a small branch on the W. side of the South Branch of the Saluda River, bounded to the S. by said Ballinger's land, to the N. by the S. of said Ballinger's land, to the East by the land of Wm. Bangs, now land to the S. of Elizabeth Lewis's land, & to the West by the S. of said Lewis's land, & hath such shape & marks as the above Plat represents.



Surveyed on the 28th February 1793
Recorded the 22nd July 1793

By John Young Junr Dep. Suror
Debate