



No 9 Carolina Pursuant to a warrant from John Thomas Esq. dated 24th Oct. 1793. I have admeasured and laid out unto Robert Middleton a tract of 1000 acres of land in Greenville County on Gap Creek of Saluda bound by lines running N.W. S.W. & S.E. on Robt Middletons land & E. vacant land and hath such form & marks as the above Plat represents.




Surveyed 28th Oct. 1793 Jas. Settle Esq. Recorded 9th Nov. 1793.

No 9 Carolina Pursuant to a warrant from John Thomas Esq. I have admeasured and laid out unto Robert Middleton a tract of 1000 acres of land in Greenville County on Creek of Saluda bounded N.W. S.W. & S.E. on said Middletons land N.E. vacants and hath such form and marks as the above Plat represents, Certified 28th Oct. 1793.




Recorded 9th Nov. 1793. Jas. Settle Esq.

No 10 Carolina Pursuant to a warrant from John Thomas Esq. I have admeasured and laid out unto Robt Middleton a tract of 1000 acres of land in Greenville County on branch of Saluda river bounded N.W. S.W. & S.E. on said Middletons land & E. vac. and hath such form & marks as the above Plat represents. Certified 28th Oct. 1793. Jas. Settle Esq. Recorded 9th Nov. 1793.



Recorded 9th Nov. 1793. Jas. Settle Esq.

No 11 Carolina Pursuant to a warrant from John Thomas Esq. I have admeasured and laid out unto Robert Middleton a tract of 1000 acres of land in Greenville County on a branch of Saluda bounded N.W. S.W. & S.E. on said Robt Middletons land N.E. vacants and hath such form and marks as the above Plat represents. Certified 28th Oct. 1793. Jas. Settle Esq.



Recorded 9th November 1793. Jas. Settle Esq.