




No 12 S<sup>c</sup> Carolina Pursuant to a warrant from John Thomas Esq. I have admeasured & laid out unto Robert Middleton a tract of 1000 acres of land in Greenville County on branch of Saluda, bounded N. 34. S. 34. E. on said Middleton's land & E. on vacant land and hath such form and marks as the above plat represents. Certified 20<sup>th</sup> Oct<sup>r</sup> 1793. — J<sup>s</sup> Jett. Esq. Recorded 9<sup>th</sup> Nov<sup>r</sup> 1793. —




No 13 S<sup>c</sup> Carolina Pursuant to a warrant from John Thomas Esq. I have admeasured and laid out unto Robert Middleton a tract of one thousand acres of land in Greenville County on branch of Saluda river bounded S. 34. S. E. & S. E. on said Middleton's land & vacant and hath such form and marks as the above plat represents. Certified 20<sup>th</sup> Oct<sup>r</sup> 1793. — J<sup>s</sup> Jett. Esq. Recorded 9<sup>th</sup> Nov<sup>r</sup> 1793. —



No 14 S<sup>c</sup> Carolina Pursuant to a warrant from John Thomas Esq. I have admeasured and laid out unto Robert Middleton a tract of 1000 acres of land in Greenville County on a branch of Saluda bounded on all sides by said Middleton's land & hath such shape & marks as the above plat represents. Certified 29<sup>th</sup> Oct<sup>r</sup> 1793. — J<sup>s</sup> Jett. Esq. Recorded 9<sup>th</sup> Nov<sup>r</sup> 1793. —



No 15 S<sup>c</sup> Carolina Pursuant to a warrant from John Thomas Esq. dated 24<sup>th</sup> Oct<sup>r</sup> 1793, I have admeasured and laid out unto Robert Middleton a tract of 1000 acres of land in Greenville County on branches of Saluda, bounded on all sides by said Middleton's land and hath such form & marks as the above Plat represents. Certified 29<sup>th</sup> Oct<sup>r</sup> 1793. — J<sup>s</sup> Jett. Esq. Recorded 9<sup>th</sup> Nov<sup>r</sup> 1793. —



Recorded 9<sup>th</sup> Nov<sup>r</sup> 1793. —

James Jett. Esq.