South Carolina, — (409)

Pursuant to a warrant from John Thomas Esqr. Comr. of Locns. No. side Saluda river dated 5th. april 1797. I have admeasured and laid out unto John D. young a tract of thirteen acres of land in pinkney District Spartanburg County, on the South side of North Tygar river. Bounded by lines running S.W. land survey. for John McAlhaney S.E. by land survey. for Wm. Benson, N.E. by land survey. for Thomas Collins, and hath such form and marks as the above plat represents, Survey. 20th. June 1797. Gabl. Benson Ds.

Recorded 2d. June 1797. Deld. sept.



South Carolina / Pursuant to a warrant from John Thomas Esqr. Comr. of Locns. N. Saluda Dated 2d. augt. 1797. I have admeasured and laid out unto Jesse Reams a tract of one hundred and four acres of land, in pinkney district Spartanburg County on branches of N. Tygar river bounded by lines running N.E. & S.E. by land survey. for Thomas Brooks S.E. by land survey. for Thomas Davis, all other sides by land survey. for William Fields, and hath such form and marks as the annexed plat represents, Survey. 3d. augt. 1797 —

Recorded 6th. octr. 1797, — Gabl. Benson Ds.



So. Carolina / Pursuant to a warr. from John Thomas Comr. of Locns. No. Saluda, I have admeasured and laid out unto Isaac Cantrell a tract of one hundred & twenty eight acres in Pinkney district & Spartanburg County, on a ridge near Pacolat river bounded by lines running S.E. & So. by Reubin Dickson's land W.S.W. & W. by land said to be survey. for Winn N.E. by Richard Lee, and hath such form and marks as the above plat represents, Survey. 21st. novr. 1797. —

Recorded 28th. novr. 1797

Gabl. Benson Ds.

Deld. Benson