South Carolina,
Pursuant to a warrant from John Thomas, Esq. Comr. of Loc. N. Side Saluda, I have laid out unto Richard Cox a tract or parcel of land of Twenty nine acres of land in Pinkney district So. Side Broad river on fish dam Creek and hath such such shapes forms, marks buttings & boundings as the above plat represents. Surv.d 10th april 1798 Chas. Sims D.s
Recorded 2. aug.t 1798 —



South Carolina, Pursuant to a warrant from John Thomas Comr. of loc.m N. Saluda, I have admeasured and laid out unto Obediah Watson a tract of three hundred & ninety three acres of land in Spartanburg County on Cherokee Creek waters of broad river & waters of thicket Creek, bounded N. by John Turner E.t by Dan.l McClarin, S.E by Motts land W. by vacant land and hath such shape form and marks as the above plat represents Survey.d 27th June 1798 Richard Thomas D.s
Recorded 8th aug.t 1798.

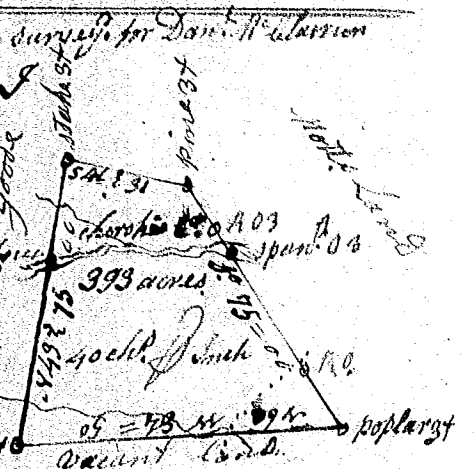

So. Carolina, Pursuant to a warrant from John Thomas Comr. of locn.s dated 25 July 1798 I have admeasured and laid out unto Lawrance Banks a tract of 204 acres of land in Pinkney district Spartanburg County, on a branch of So. Pacolot river bounded by lines runing N.E & N by Wm. Garretts land N.W. Isaac Cantrell all other sides by ~~vacant land~~ lands unknown, and hath such shape and marks as the above plat represents Survey.d 26 July 1798 Gab.l Benson D.s
Recorded 8th aug.t 1798 —