



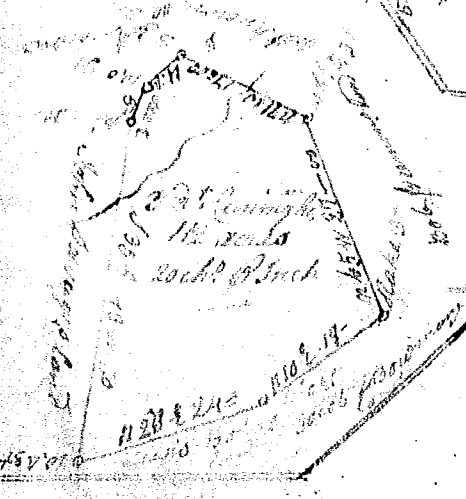
This plat 150 acres on the waters of Cameron Creek Survey for George Smith the 20<sup>th</sup> Aug 1796 by Col Dougherty D<sup>r</sup> Recorded 22<sup>nd</sup> Aug 1796 - John Williams Land.



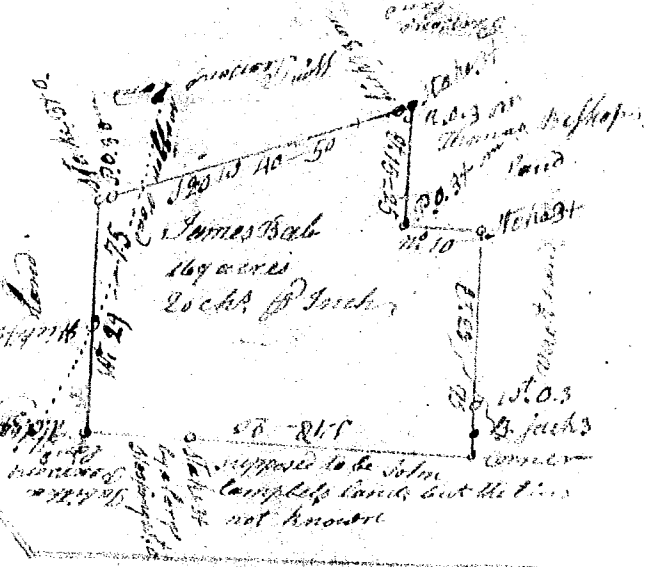
This plat of 254 acres situated on the waters of Cameron Creek within of the river bound as per plat showing for Henry Maguire the 16<sup>th</sup> Aug 1797 by Jas. Wofford D<sup>r</sup>.



This tract of 169 acres in Cameron County Georgia bounded as per Plat Survey 9<sup>th</sup> Aug 1797 by Jas. Pearson D<sup>r</sup> -

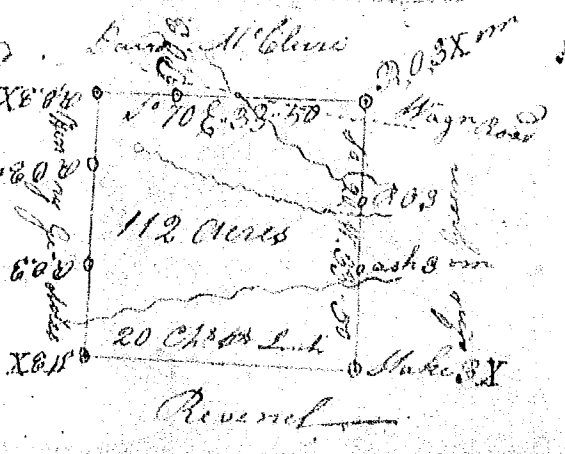


The annexed plat of 169 acres survey for James Bab in Union County and small branch running into Tucker branch a draft of Sugar river bounded as per Plat Survey 9<sup>th</sup> Aug 1797 - Recorded 19<sup>th</sup> Aug 1797 - Jas. Pearson D<sup>r</sup>.



This Plat of 112 acres is supposed to have been laid out for

James Bab in Union County Georgia the waters of Cameron Creek bounded as per Plat Survey 12 May 1796



Revised