This plat was laid out for some Person unknown to me, and where I know not it is bounded on prether, and as pr. Plat, Survey. 1 Jan. 25 by some Person unknown & Recorded 13th feby 1795.

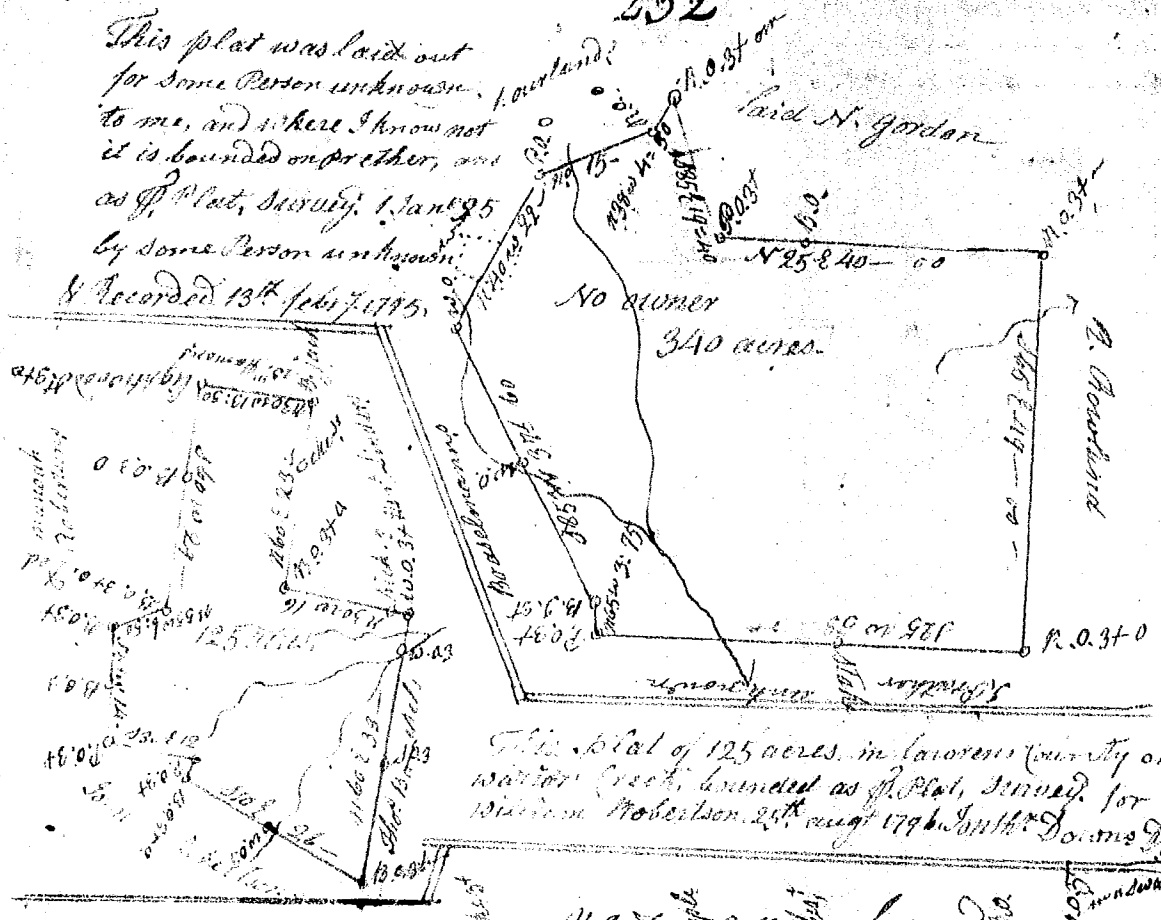

This plat of 125 acres in Lawrens County on Warrior Creek, bounded as pr. Plat, Survey. for William Robertson 25th aug. 1796. Jonth. Downs Ds.

This plat of 500 acres in Spartanburg County, between Lawsons fork and Pacslat river on the small branches of Peters Creek and Lawsons fork Including a large Iron ore Bank, bound, as pr. Plat Survey. 4th aug. 1796. Andrw. Thomson Ds.



This plat of 140 acres laid out in Spartanburg County, between broad river and Saluda Rivers N side of fair forest on both sides of a small branch of said Creek
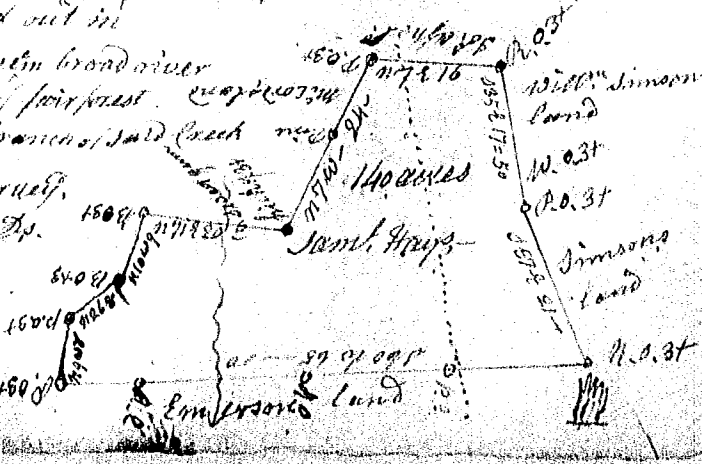
Bounded as pr. Plat, Survey. 2d aug. 1796. A. Thomson Ds. Recorded 14th sept. 1796.