




Pursuant to a warrant from John Thomas, Comr. of Loc. N side Saluda dated 10th Aug. 1801 I have admeasured and laid out unto James S. Guignard tract of one thousand acres of land, in Greenville District, on Fall Creek, waters of Saluda, bounded N. & S. by James S. Guignard's land to wit on the E. & W. by vacant or unknown land, and hath such form & marks as the above Plat represents, Recorded 10th Nov. 1801



Pursuant to a warrant from John Thomas, Comr. of Loc. dated 10th Aug. 1801 I have admeasured and laid out unto James S. Guignard tract of one thousand acres of land, on the waters of the Middle fork of Saluda, bounded S. & W. by James S. Guignard's land the other sides vacant land and hath such form & mark as the above plat represents, Recorded 10th Nov. 1801



Pursuant to a warrant from John Thomas, Comr. of Loc. I have admeasured & laid out unto James S. Guignard tract of one thousand acres in Greenville District on Fall Creek of Saluda tract bounded N. by James S. Guignard's land, other sides Vacant or unknown, and hath such form & marks as the above Plat represents, Recorded 10th Nov. 1801



C. Carle's Plat