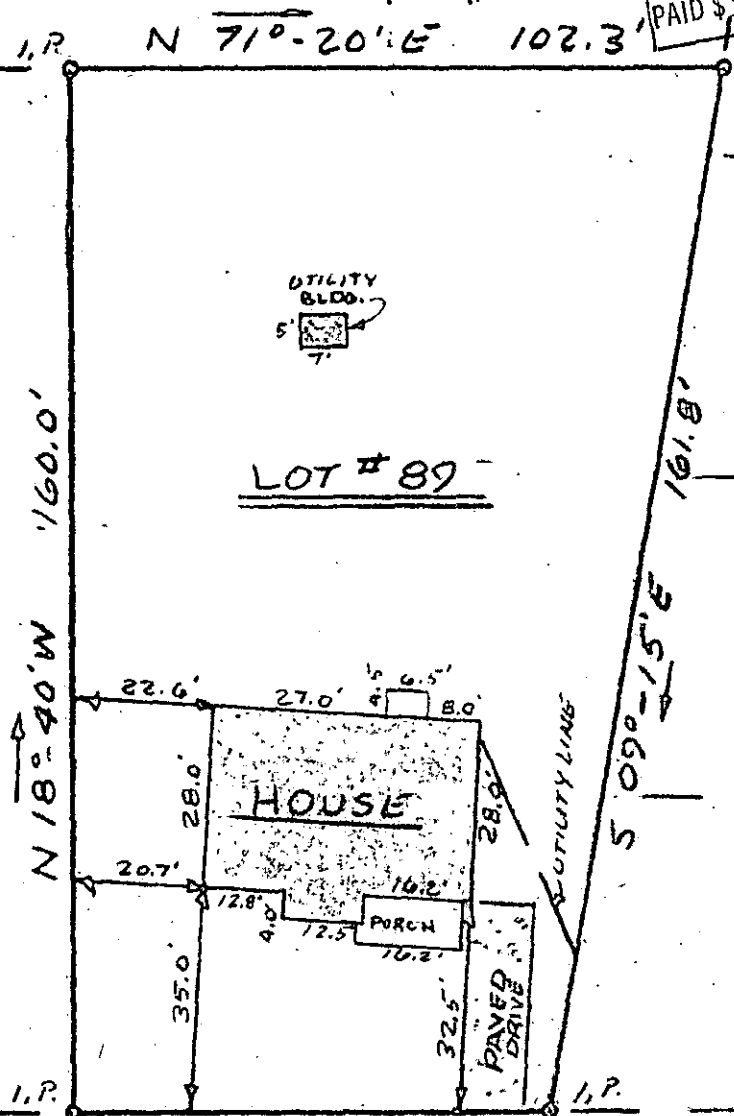
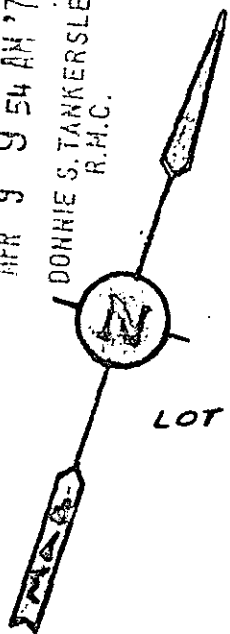



FILED  
 GREENVILLE, CO. S. C.  
 APR 9 9 54 AM '74  
 DONNIE S. TANKERSLEY  
 R.M.C.

MICROFILMED  
 RECORDING FEE  
 PAID \$



LOT # 46  
 LOT # 45  
 LOT # 44

NOTE: WATER &  
 SEWER IN ST. R/W

WILSON ST.  
 APPROX 150' TO FLORIDA AVE.

This is to certify that on April 4, 1974, I surveyed the property shown on this plat, known as Lot 89 on plat of Elizabeth Loper Property, filed in the R.M.C. Office of Greenville County in Deed Book 831 on Page 316, and that the property lines, walls and buildings are as shown hereon; that the building located on said lot does not encroach or project on adjacent streets or property and that no adjacent walls or buildings encroach or project on said premises, and that no utility lines cross this property except as shown hereon.

5 G-3

*James R. Freeland*  
 James R. Freeland R.L.S. 4781

25177

Blk. Bk. 229-1-44



SEAL

STATE OF SOUTH CAROLINA  
 GREENVILLE COUNTY  
 ELIZA T. LOOPER PROP.  
 LOT 89  
 PROPERTY OF  
 SONNY RAY PORTER &  
 BETTY V. PORTER

FREELAND-JONES  
 &  
 ASSOCIATES  
 GREENVILLE, S. C.

SURVEY F.L.  
 DRAWN F.L.  
 CHECK J.R.F.  
 SCALE 1" = 30'  
 DATE 2-4-74  
 DWD. NO. 79-69 DM