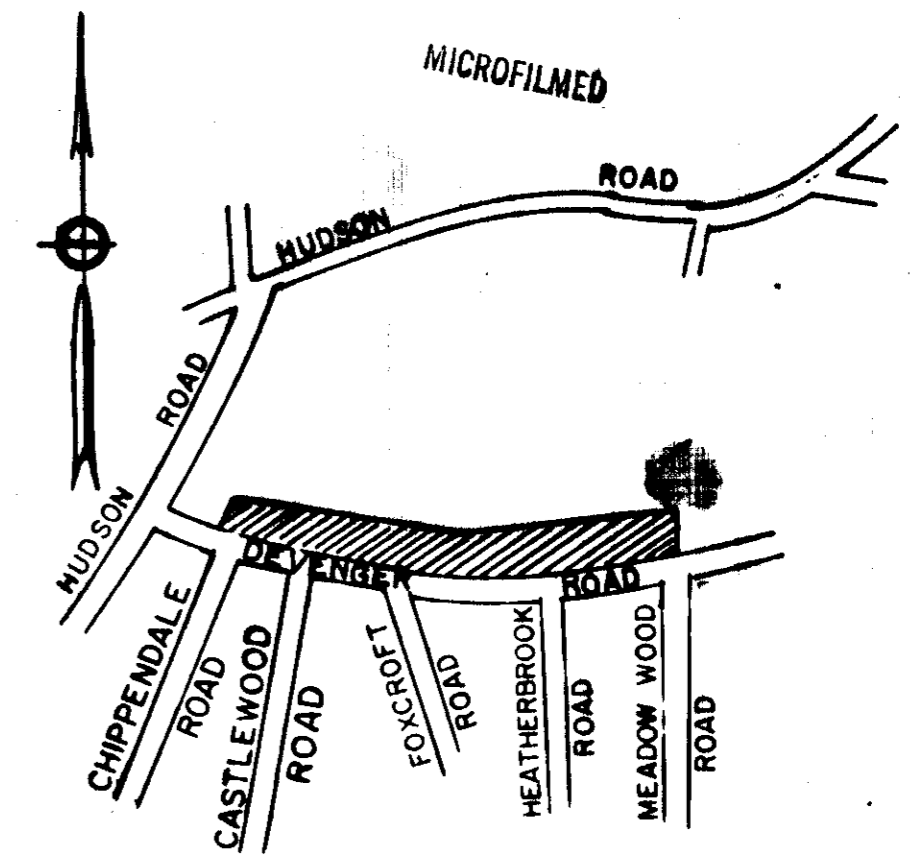


FILED
GREENVILLE CO. S. C.
NOV 18 2 51 PM '75
DONNIE S. TANKERSLEY
R.M.C.



LOCATION MAP

FINAL PLAT

CERTIFICATE OF OWNERSHIP AND DEDICATION

"The undersigned hereby acknowledge that I am (we are) the owner(s) of the property shown and described hereon and that I (we) hereby adopt this plan of subdivision with my (our) free consent and that I (we) establish the minimum building restriction lines, and hereby dedicate to public use as roads, streets, and easements, forever all areas so shown or indicated on said plat.

9 / 12 / 75 Signed See A. Smith
 / / / Signed _____
 / / / Signed _____
 / / / Signed _____

CERTIFICATE OF ACCURACY

"I, R. W. DALTON, certify that this plat was (drawn by me) (drawn under my supervision) (an actual survey made under my supervision) from (an actual survey made by me) (deed description recorded in Book _____ Page _____ Book _____ Page _____, etc.) (other); that the error of closure as calculated by latitudes and departures is _____, that the boundaries not surveyed are shown as broken lines plotted from information found in Book _____ Page _____; that this plat was prepared in accordance with the Greenville County Subdivision Regulations as adopted.

September 12, 1975 DATE
R. W. Dalton LICENSED ENGINEER OR REGISTERED SURVEYOR

S. C. Registration No. 916

CERTIFICATE OF APPROVAL FOR RECORDING

"I hereby certify that the subdivision plat shown hereon has been found to comply with the Subdivision Regulations for Greenville County, with the exception of such variances, if any, as are noted in the minutes of the Greenville County Planning Commission of Greenville County, South Carolina, and that it has been approved for recording in the office of the County Register of Mens Conveyance."

Nov. 14, 1975 DATE
J. Coleman Jones DIRECTOR OF PLANNING
 GREENVILLE COUNTY PLANNING COMMISSION

FILE NUMBER

75-134

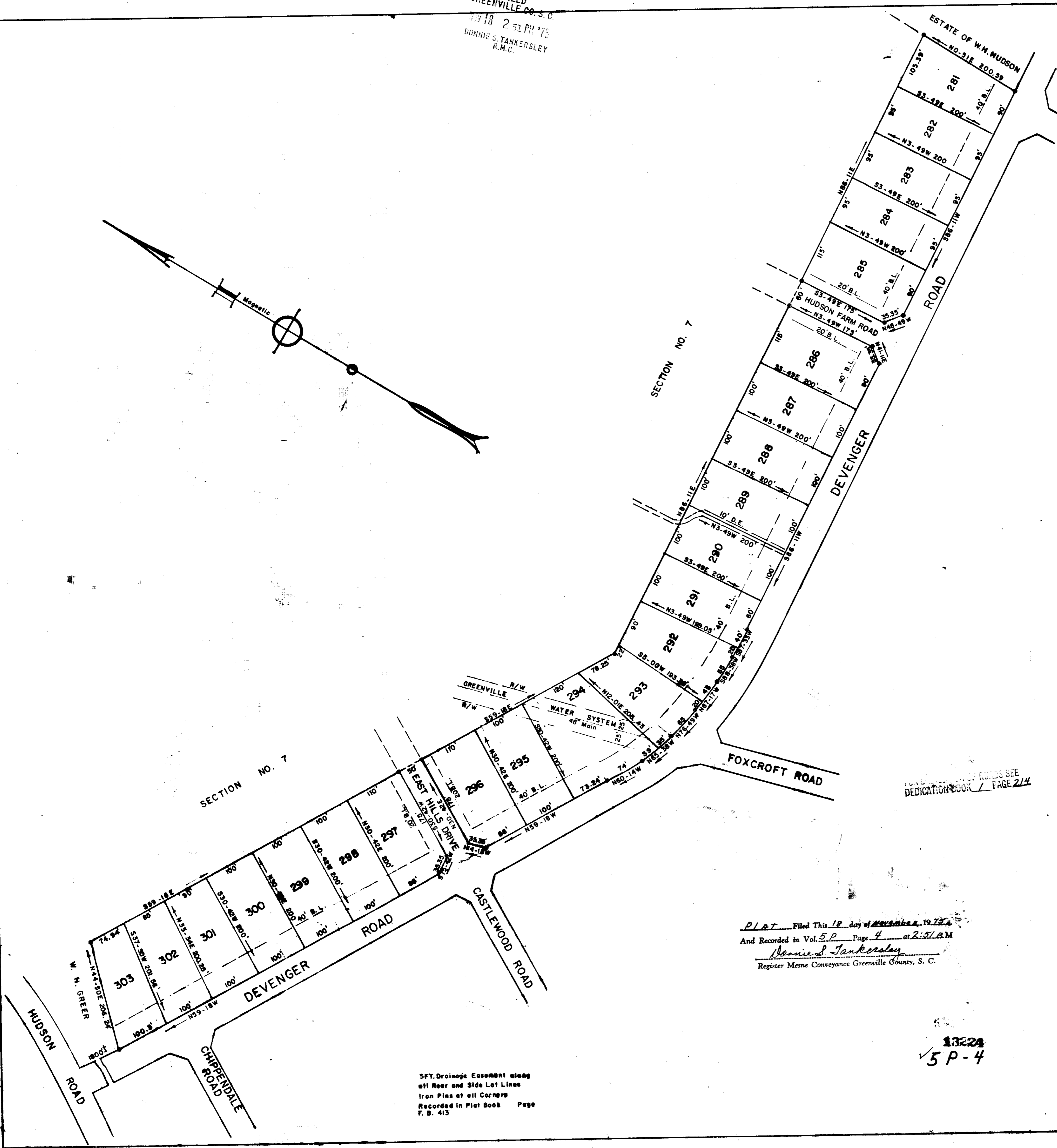
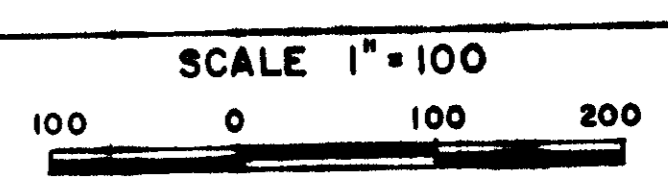
SECTION NO. 8 DEVENGER PLACE

EAST HILLS LAND CO. OWNER
 DALTON & NEVES CO. ENGINEERS

NO. OF ACRES 11.39 MILES OF NEW ROAD 0

NO. OF LOTS 23 DATE-SEPTEMBER, 1975

ZONED R-20



SECTION NO. 7

SECTION NO. 7

PLAT Filed This 18 day of November, 1975
 And Recorded in Vol. 5 P Page 4 at 2:51 P.M.
Donnie S. Tankersley
 Register Mens Conveyance Greenville County, S. C.

FOR RECORDING OF ROADS SEE
 DEDICATION BOOK 7 PAGE 214

13224
 5P-4

5 FT. Drainage Easement along
 all Rear and Side Lot Lines
 Iron Pins at all Corners
 Recorded in Plat Book Page
 F. B. 413