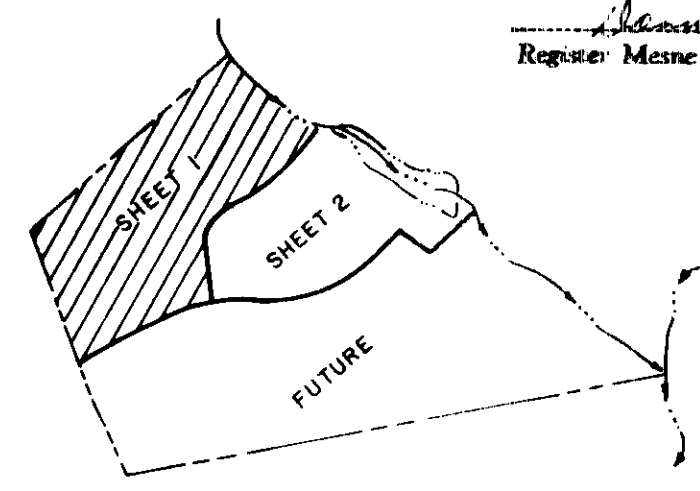
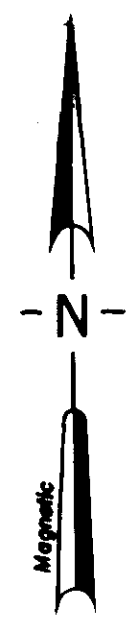



1. CORNER OF ALL CORNERS.
 2. CHANGES AND UTILITY EASEMENT 5 FEET EITHER SIDE OF ALL SIDE LOT LINES, AND 10 FEET ON REAR LOT LINES EXCEPT AS OTHERWISE NOTED ON SHEET.
 3. RIGHT-OF-WAY ON ALL SANITARY SEWER LINES SHOWN IN LEGEND.

THIS PLAN SUPERSEDES AND TAKES THE PLACE OF THE ORIGINAL PLAN PREVIOUSLY RECORDED IN THE PUBLIC OFFICE OF GREENVILLE COUNTY, S. C. IN PLAT BOOK 90 PAGES 88 & 89.

Plat Filed This 25th day of August 1976
 And Recorded in Vol. 3P Page 46 at 10:24 A.M.
 James L. Tankersley
 Register Meane Conveyance Greenville County, S. C.



LEGEND



1	2	3	4	5	6	7	8	9	10
11	12	13	14	15	16	17	18	19	20
21	22	23	24	25	26	27	28	29	30
31	32	33	34	35	36	37	38	39	40
41	42	43	44	45	46	47	48	49	50
51	52	53	54	55	56	57	58	59	60
61	62	63	64	65	66	67	68	69	70
71	72	73	74	75	76	77	78	79	80
81	82	83	84	85	86	87	88	89	90

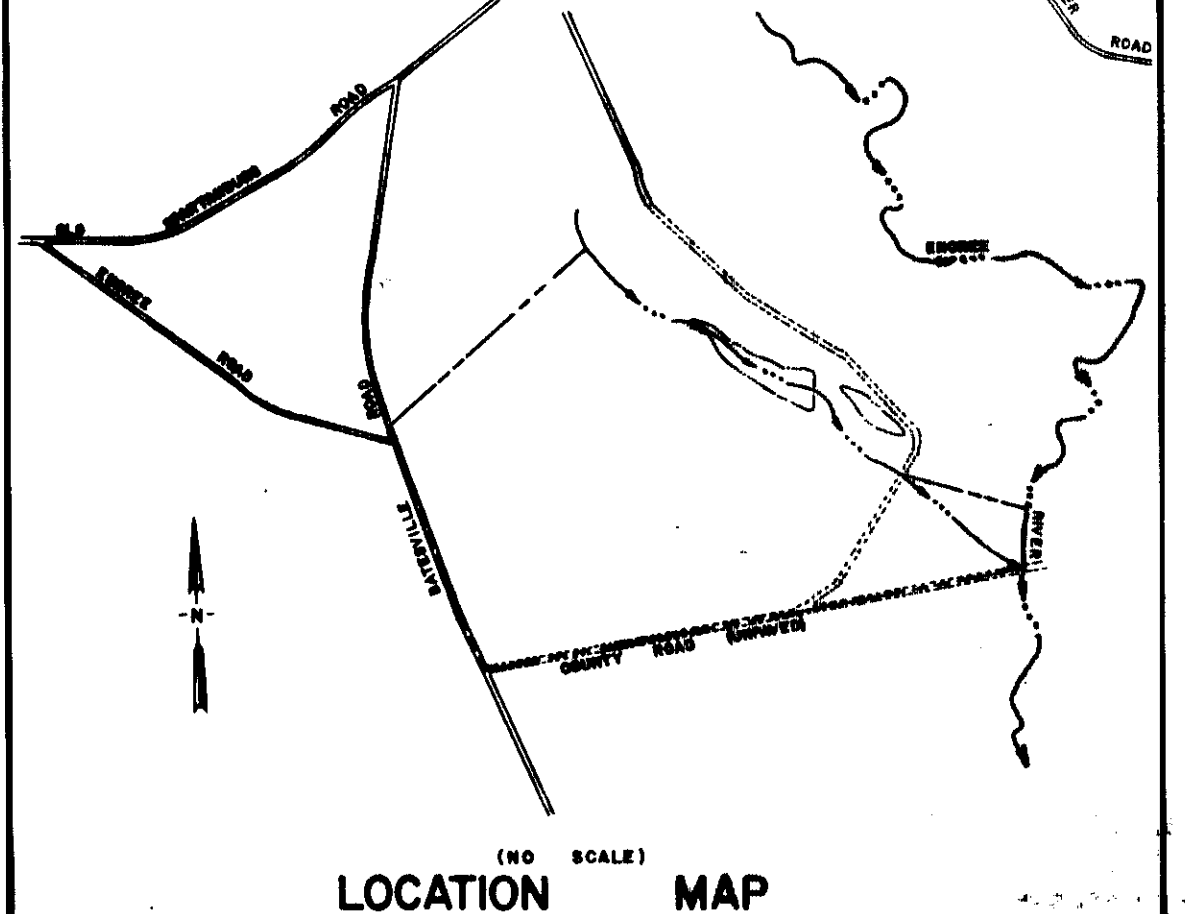


SCHEDULE OF BEARINGS, CHORDS, ARCS, AND RADII

LOT NUMBER	BEARING	CHORD	ARC	RADIUS
7 (1)	N 67-17E	107.94'	107.96'	
7 (2)	N 24-43E	35.83'		
7 (3)	N 41-46W	61.20'	65.96'	30'
8 (1)	N 19-33E	40'	41.15'	50'
9 (1)	N 71-10E	47'	48.93'	50'
10 (1)	S 58-28E	38'	38.98'	50'
11 (1)	S 2-11W	62'	66.87'	50'
11 (2)	S 64-55E	35.02'		
11 (3)	N 72-21E	19.94'	19.94'	1850'
12 (1)	N 72-24E	16.59'	16.59'	
13 (1)	N 70-45E	86.99'	87.00'	
13 (2)	N 22-05E	31.42'		
13 (3)	N 81-25W	74.12'	83.48'	50'
14 (1)	N 11-15W	38'	38.98'	50'
15 (1)	N 38-58E	42'	43.44'	50'
16 (1)	N 88-19E	43'	44.45'	50'
17 (1)	S 53-44E	25'	25.27'	50'
19 (1)	S 69-05E	35.10'		
19 (2)	N 64-17E	120'	120.02'	
20 (1)	N 60-06E	142.69'	142.73'	
20 (2)	N 9-26E	34.34'		
20 (3)	N 43-49W	80'	80.07'	
21 (1)	N 50-45W	52.84'	52.86'	
22 (1)	N 75-44W	61.24'	65.91'	50'
23 (1)	N 11-52W	44'	45.56'	50'
24 (1)	N 34-43E	35'	35.76'	50'
25 (1)	N 78-47E	40'	41.15'	50'
26 (1)	S 35-34E	67'	73.42'	50'
54 (1)	N 58-43E	65.32'	65.32'	
54 (2)	S 76-08E	34.09'		
54 (3)	S 33-37E	34'	34'	
55 (1)	S 40-22E	107.09'	107.23'	
55 (2)	S 5-28E	33.80'		
55 (3)	N 47-09E	78.76'	78.81'	
59 (1)			19'	
61 (1)	N 43-46E	35.85'	35.87'	
61 (2)	N 74-11E	40.63'		
61 (3)	S 78-52E	20.50'	20.50'	
63 (1)	N 79-15E	17'	17'	
63 (2)	N 75-52E	68.91'	68.92'	
69 (1)	N 50-56E	88'	88.02'	
70 (1)	N 67-15E	65.1'	70.89'	50'
71 (1)	N 3-46E	39'	40.06'	50'
72 (1)	S 40-55E	37'	37.90'	50'
73 (1)	S 84-21E	37'	37.90'	50'
74 (1)	N 50-22E	40'	41.15'	50'
75 (1)	N 7-19E	33.37'	34.02'	50'
75 (2)	N 50-52E	80'	80.02'	
81 (1)	N 77-14E	10.94'	10.94'	
81 (2)	N 88-28E	94.08'	94.66'	

SCHEDULE OF BEARINGS, CHORDS, ARCS, AND RADII

LOT NUMBER	BEARING	CHORD	ARC	RADIUS
81 (3)	S 29-10E	32.66'		
81 (4)	N 12-11E	94.72'	95.12'	
84 (1)	N 40-16E	39.47'		
84 (2)	N 76-45E	110.00'	110.04'	
85 (1)	N 70-48E	139.94'	140.02'	
85 (2)	S 65-57E	33.41'		
85 (3)	S 12-53E	25'	25.01'	50'
85 (4)	S 26-31W	85.40'	102.36'	50'
86 (1)	S 49-35E	30'	30.46'	50'
87 (1)	S 87-32E	35'	35.76'	50'
88 (1)	N 42-01E	50'	52.36'	50'
89 (1)	N 6-14E	10'	10.02'	50'
89 (2)	N 2-36W	34.36'	34.38'	318.03'
90 (1)	N 11-22W	62.90'	63.00'	318.03'
90 (2)	N 22-37E	37.23'		
90 (3)	N 61-03E	70'	70.01'	



CERTIFICATE OF ACCURACY

Exhibit C

I, B. PATRICK JENKINS, certify that this plan was drawn under my supervision from (an actual survey made under my supervision (see description recorded in Book , Page , Book , Page , etc.) (other); that the error of closure as calculated by latitudes and departures is ; plotted from information found in Book , Page ; that this plan was prepared in accordance with the Greenville County subdivision regulations as adopted.

Date 8-18-75
B. Patrick Jenkins
 Licensed Engineer or Registered Surveyor

CERTIFICATE OF OWNERSHIP AND DEDICATION

"The undersigned hereby acknowledge that I am (we are) the owner(s) of the property shown and described hereon and that I (we) hereby adopt this plan of subdivision with my (our) free consent and that I (we) establish the minimum building restriction lines and hereby dedicate to public use as roads, streets, and easements, forever all areas so shown or indicated on said plat."

 Chairman, Secretary or Director of Planning, Greenville County Planning Commission

CERTIFICATE OF APPROVAL FOR RECORDING

"I hereby certify that the subdivision plan shown hereon has been found to comply with the Subdivision Regulations for Greenville County, with the exception of such variances, if any, as are noted in the minutes of the Greenville County Planning Commission of Greenville County, South Carolina, and that it has been approved for recording in the office of the County Register of Meane Conveyance."

 , 1976
 Chairman, Secretary or Director of Planning, Greenville County Planning Commission

REVISED
 10/6/75 Survey easement
 8/25/76 drainage easement revision
 James L. Tankersley
 S.C. Reg. No. 5142

CANEBRAKE I
 74-158

BATESVILLE PROPERTY ASSOCIATES A JOINT VENTURE GREENVILLE, S. C.
enwright associates ENGINEERS - SURVEYORS GREENVILLE, S. C.

NO. OF ACRES 53.6 MILES OF NEW ROADS 1.73
 NO. OF LOTS 130 DATE 8-18-75
 ERROR OF CLOSURE 1/6000 BY LATITUDES AND DEPARTURES CRANDALL METHOD

SHEET No. 1 OF 2 SCALE: 1"=100' feet

RECORDING FEE PAID \$ 5.00

1. CORNER OF ALL CORNERS.
 2. CHANGES AND UTILITY EASEMENT 5 FEET EITHER SIDE OF ALL SIDE LOT LINES, AND 10 FEET ON REAR LOT LINES EXCEPT AS OTHERWISE NOTED ON SHEET.
 3. RIGHT-OF-WAY ON ALL SANITARY SEWER LINES SHOWN IN LEGEND.

5-P-416
 James L. Tankersley
 August 25 10 36 AM '76
 GREENVILLE, S. C.