

LOCATION MAP

FINAL PLAT

CERTIFICATE OF OWNERSHIP AND DEDICATION

"The undersigned hereby acknowledge that I am (we are) the owner(s) of the property shown and described hereon and that I (we) hereby adopt this plan of subdivision with my (our) free consent and that I (we) establish the minimum building restriction lines, and hereby dedicate to public use as roads, streets, and easements, forever all areas so shown or indicated on said plat.

9 / 14 / 76 Signed W.R. Williams, Jr.
 / / / Signed _____
 / / / Signed _____
 / / / Signed _____

CERTIFICATE OF ACCURACY

"I, W. R. WILLIAMS, JR., certify that this plat was (drawn by me) (drawn under my supervision) (an actual survey made under my supervision) from an actual survey made by me (dead description recorded in Book _____, Page _____, Book _____, Page _____, etc.) (other); that the error of closure as calculated by latitudes and departures is _____, that the boundaries not surveyed are shown as broken lines plotted from information found in Book _____, Page _____; that this plat was prepared in accordance with the Greenville County Subdivision Regulations as adopted.

8 / 20 / 76 DATE W.R. Williams, Jr.
 LICENSED ENGINEER OR REGISTERED SURVEYOR

S. C. Registration No. 3979

SUMMARY PLAT

CERTIFICATE OF APPROVAL FOR RECORDING

"I hereby certify that the subdivision plat shown hereon has been found to comply with the Subdivision Regulations for Greenville County, with the exception of such variances, if any, as are noted in the minutes of the Greenville County Planning Commission of Greenville County, South Carolina, and that it has been approved for recording in the office of the County Register of Meigs Conveyance."


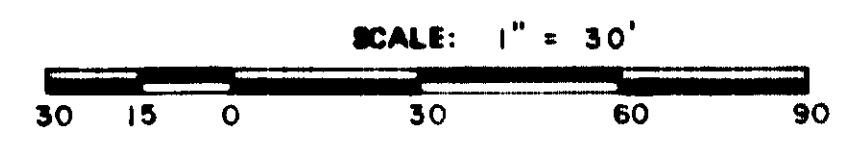
Sept 14, 1976 DATE J. Colman Shuman
 DIRECTOR OF PLANNING
 GREENVILLE COUNTY PLANNING COMMISSION

FILE NUMBER

SECTION ONE
 THE MEADOWS

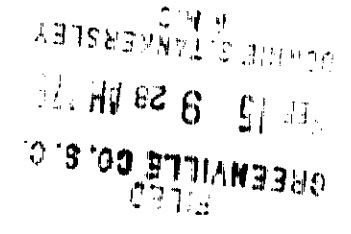
UNITED DEVELOPMENT SERVICES, INC. OWNER
 W. R. WILLIAMS, JR. SURVEYOR

NO. OF ACRES: 1.21 MILES 0
 NO. OF LOTS: 3 DATE: 8-20-76



NOTE: THERE IS A 5' DRAINAGE AND UTILITY EASEMENT ON EACH SIDE OF ALL SIDE AND REAR LOT LINES. IRON PINS AT ALL PROPERTY CORNERS

PLAT Filed This 15 day of September 76
 And Recorded in Vol. 5 P. Page 50 at 9:28 A.M.
 Dannie S. Tankersley
 Register Meigs Conveyance Greenville County, S. C.



SEP 15 1976
 7358
 15-P-50