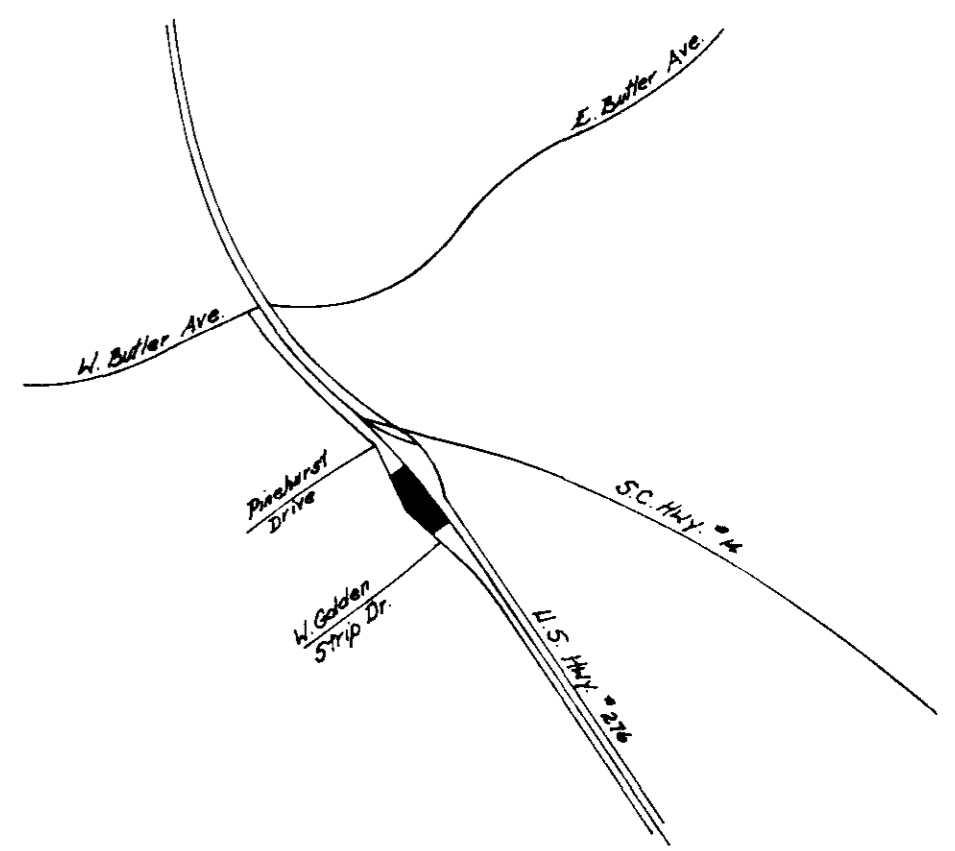
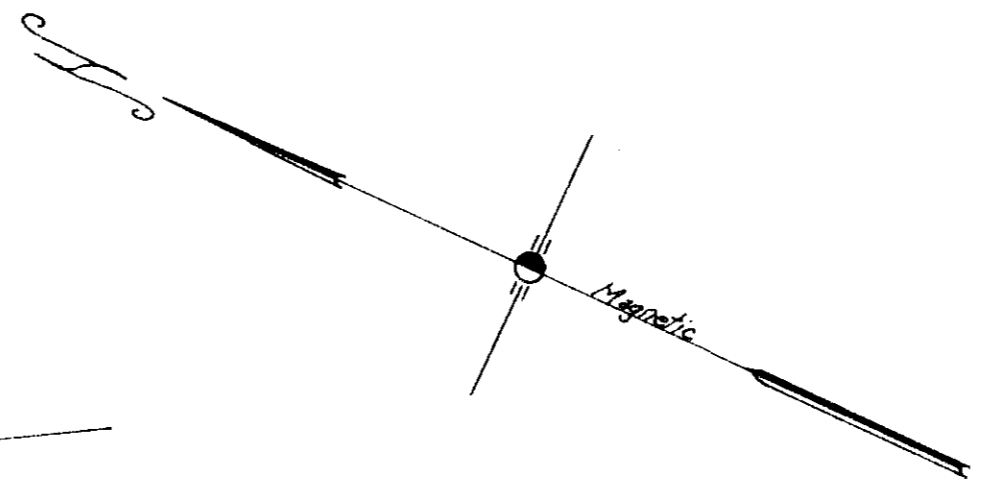


FILED
 GREENVILLE CO. S. C.
 MAR 30 4 07 PM '77
 DONNIE S. TANKERSLEY
 R.M.C.



LOCATION MAP



FINAL PLAT

CERTIFICATE OF OWNERSHIP AND DEDICATION

"The undersigned hereby acknowledge that I am (we are) the owner(s) of the property shown and described hereon and that I (we) hereby adopt this plan of subdivision with my (our) free consent and that I (we) establish the minimum building restriction lines, and hereby dedicate to public use as roads, streets, and easements, forever all areas so shown or indicated on said plat

S 124 177
 Signed: Walter Brasher
 _____ Signed _____
 _____ Signed _____
 _____ Signed _____

CERTIFICATE OF ACCURACY

"I, John A. Simmons, certify that this plat was (drawn-by-me) (drawn under my supervision) (an actual survey made under my supervision) from (an actual survey made-by-me) (deed description recorded in Book 1050, Page 662, Book _____, Page _____, etc.) (other), that the error of closure as calculated by latitudes and departures is 1:5000, that the boundaries not surveyed are shown as broken lines plotted from information found in Book _____, Page _____, that this plat was prepared in accordance with the Greenville County Subdivision Regulations as adopted.

MARCH 23 1977
 DATE
John A. Simmons
 LICENSED ENGINEER OR REGISTERED SURVEYOR

S. C. Registration No. 2212

CERTIFICATE OF APPROVAL FOR RECORDING

"I hereby certify that the subdivision plat shown hereon has been found to comply with the Subdivision Regulations for Greenville County, with the exception of such variances, if any, as are noted in the minutes of the Greenville County Planning Commission of Greenville County, South Carolina, and that it has been approved for recording in the office of the County Register of Mense Conveyance.

3/30/77
 DATE
Royce J. Carter
 DIRECTOR OF PLANNING
 GREENVILLE COUNTY PLANNING COMMISSION

FILE NUMBER
77-100

OAKTREE PLAZA
 SECTION #2

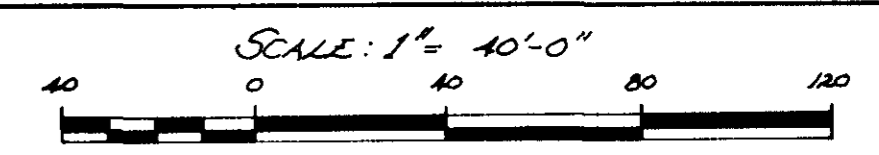
T. WALTER BRASHER
 OWNER

TRI-STATE SURVEYORS
 SURVEYOR

No. of ACRES 2.005 MILES OF NEW ROADS 0.045

No. of LOTS 4 DATE 3/23/77

ERROR OF CLOSURE 1/5000



Tri-State Surveyors
 109 Few Street
 Greer, S. C. 29651

FOR DEDICATION OF ROADS SEE
 DEDICATION BOOK PAGE 244

Plat Filed This 30 day of March, 1977
 And Recorded in Vol. 5 P, Page 78 at 4:07 P.M.
Donnie S. Tankersley
 Register Mense Conveyance Greenville County, S. C.

5P-78
 25865