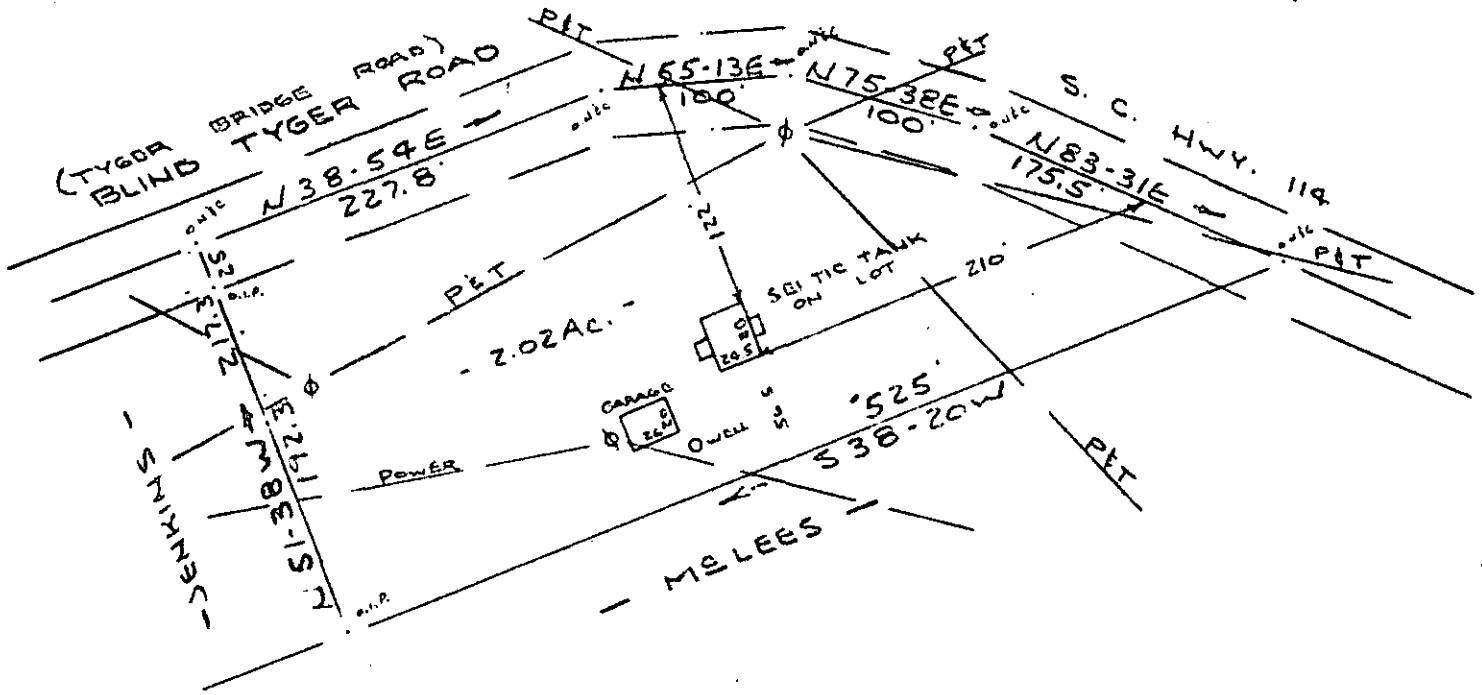
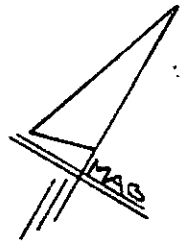



MICROFILMED



PROPERTY OF  
**STEVE MASSEY & MARTHA S. MASSEY**  
 NEAR GREENVILLE, S.C.  
 SCALE 1" = 100' 3 JUNE 1976

This is to certify that on the 3rd day of June 1976, I surveyed the property shown on this plat, being known as 2.02 acres on plat of PROPERTY OF STEVE MASSEY AND MARTHA S. MASSEY and recorded in the RMC Office Greenville County, S. C., in Plat Book at Page and that the property lines, walls and buildings are as shown hereon, and that the walls and buildings located on said property do not encroach or project on adjacent street or property, and that no adjacent walls or buildings encroach or project on said premises, and no power lines cross this property except as shown hereon.

R. B. Bruce  
 R. B. Bruce, RLS #1952



31470

CAROLINA SURVEYING CO.  
 112 Manly St.  
 Greenville, S. C.

RECORDING FEE  
 PAID \$ 1.00

✓ 5-4-11

R.M.C.  
 DONNIE S. TANKERSLEY  
 JUN 3 12 37 PM '76  
 GREENVILLE CO. S.C.  
 FILED JUN 3 1976