


MICROFILMED



GREENVILLE GUN CLUB

I.P. S 49.20 W 185.4

M 62.42 S 59.78 W

S 87.42 E 1445.18

E POWER LINE

W 115.99 S 74.54 E

GOLF COURSE

42.788 AC.

3A ~~37.788~~ @ 1750
~~3A~~ 3B 5A @ 5,000

W 20.65 S 92.99 W

I.P. S 32.37 W 91.6

3125 TO ASHMORE BRIDGE RD.

1572.27

N 17.01 W

FORK SHOALS ROAD

1.1/2 mile rd bet. BACK B

5820

PLAT

FOR

EUGENE P. WILLIMON

GREENVILLE COUNTY S. C.


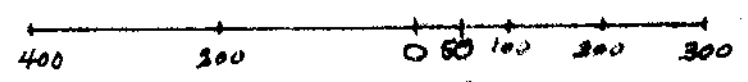
WEBB SURVEYING & MAPPING CO.

SCALE 1" = 200'

OCT. 1977

✓ 6 P - 94

AUG 22 1978



FILED GREENVILLE CO. S. C. AUG 22 11 15 AM 1978 DONNIE S. TANKERSLEY R.M.C.