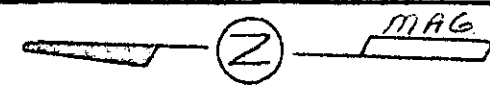
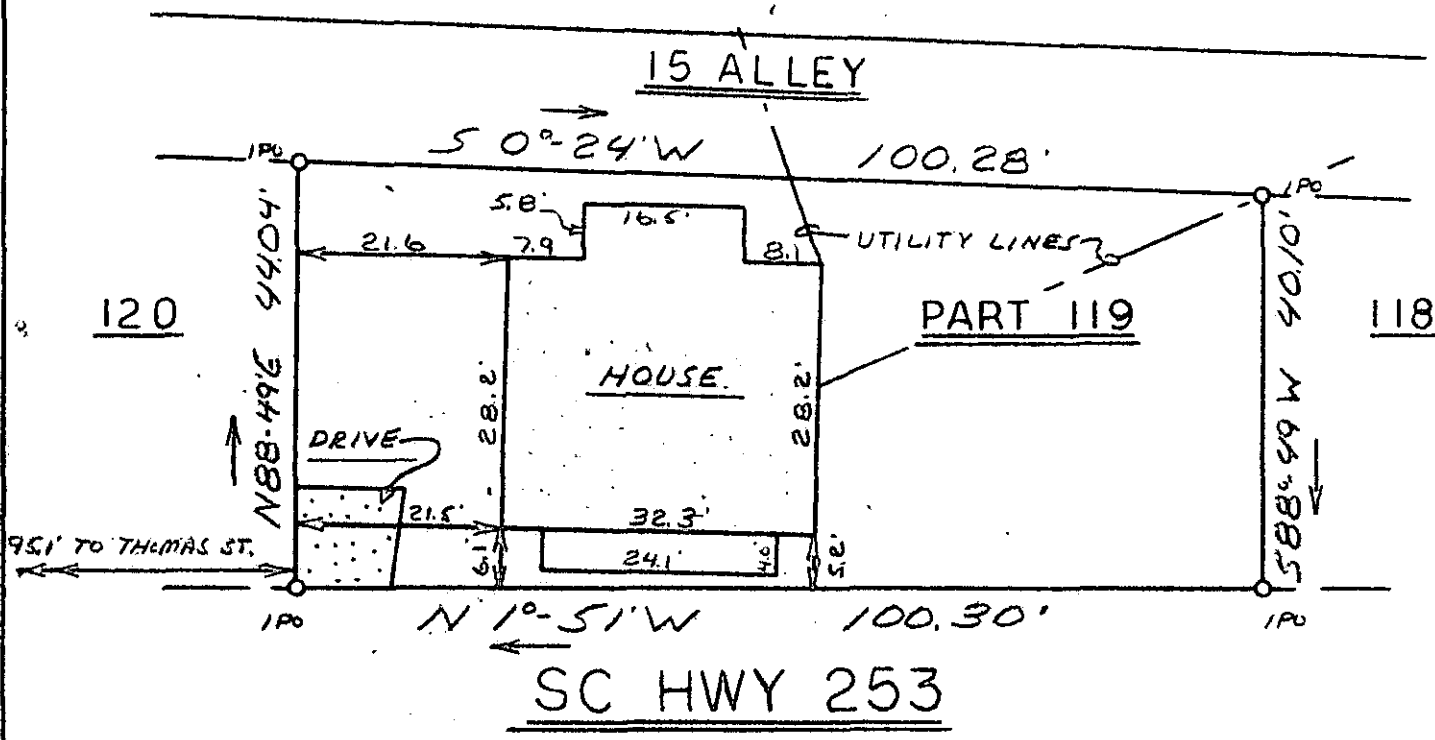


GREENVILLE, CO. S. C.
 SEP 14 1 23 PM '78
 DONNIE S. TANKERSLEY
 R.M.C.



MICROFILMED

408257 14E
 LOCAL




This is to certify that on August 21, 1978, I surveyed the property shown on this Plat, known as part Lot 119 of Victor Monaghan Mills recorded in the R.M.C. Office of Greenville County in Plat Book S on Pages 179-181, and that the property lines, walls and buildings are as shown hereon, that the building located on said lot does not encroach or project on adjacent streets or property, that no adjacent walls or buildings encroach or project on said premises, and that no utility lines cross this property except as shown hereon. This property is not located in a designated flood hazard area.

8442 *James R. Freeland*
 James R. Freeland RLS & PE 4781

✓6-T-41

PART 143-2-3



STATE OF SOUTH CAROLINA
GREENVILLE COUNTY

VICTOR-MONAGHAN MILLS
PART LOT 119
PROPERTY OF
STEVEN L. GRIFFITH

FREELAND & ASSOCIATES Engineers • Land Surveyors	
GREENVILLE, S. C.	
SURVEY	M.C.
DRAWN	M.C.
CHECK	RKP
SCALE	1" = 20'
DATE	8-21-78
DWG. NO.	78-2337