

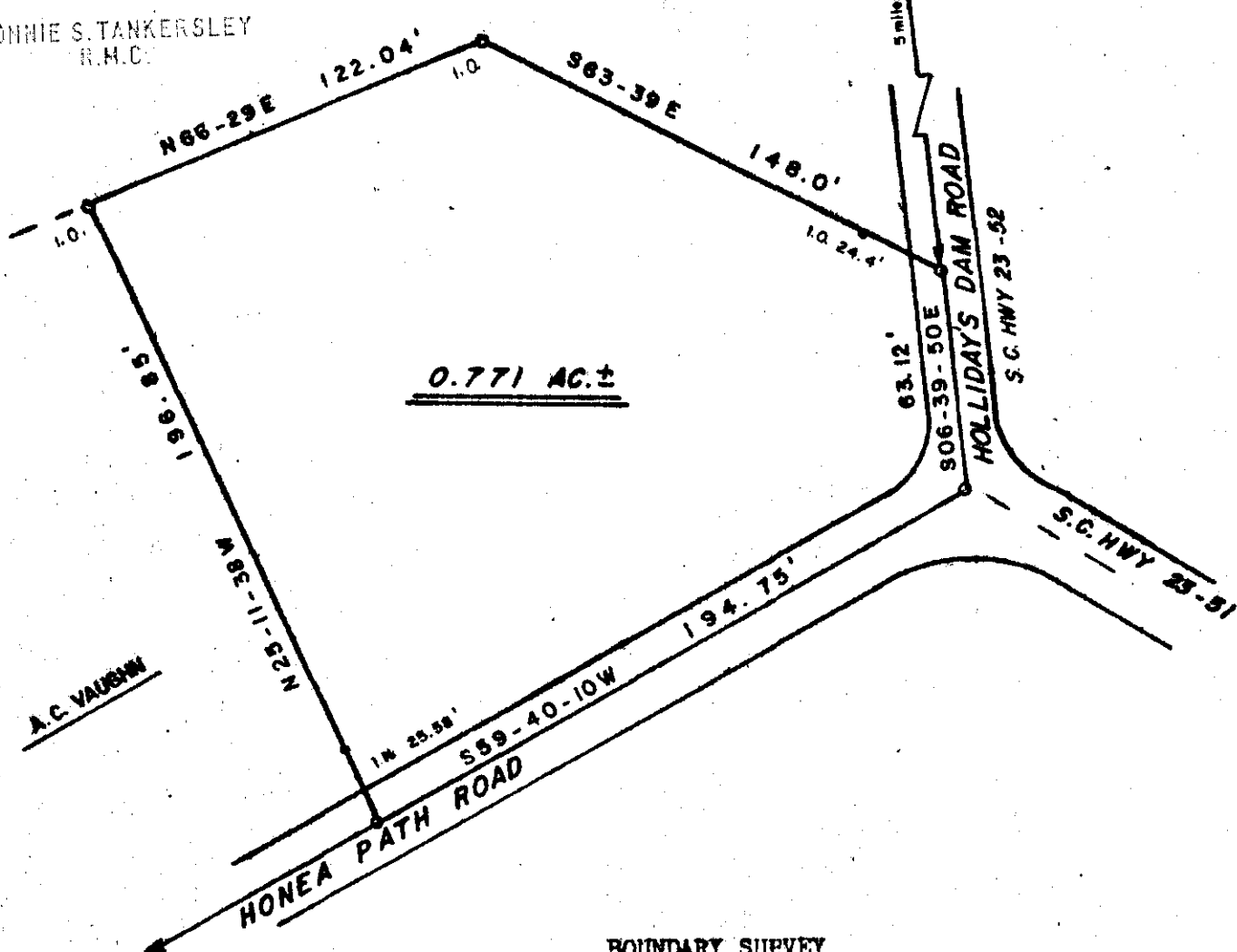
FILED  
GREENVILLE CO. S. C.

Dec 5 11 49 AM '78

DONNIE S. TANKERSLEY  
R.M.C.

Lot B  
JAMES F. BRANNAN

to BELTON 8 miles  
to WARE PLACE 3 miles  
HWY 247



**BOUNDARY SURVEY**

STATE OF SOUTH CAROLINA  
COUNTY OF GREENVILLE  
TOWNSHIP OF DUNKLIN

Property of F. L. Holliday, Sr.

Surveyed October 12, 1978



To be conveyed to Charles H. Holliday

Reference plat: Plat by F. E. Wagsdale dated Sept. 5, 1975  
for F. L. Holliday, Sr.


DEC 5 1978 ✓ 6V-30

GC10 -----3 DE.5 78 523

ANDERSON SURVEYING ASSOCIATES, INC. 17200  
P. O. BOX 784 - PHONE 226-7813  
709 S. MAIN STREET  
ANDERSON, SOUTH CAROLINA 29621



R. D. Garrison  
Field work, plat  
Don M. Kelly



LO - Iron pin, old  
LN - Iron pin, new  
E.C. - 1/5,000  
Area - DMD Method