
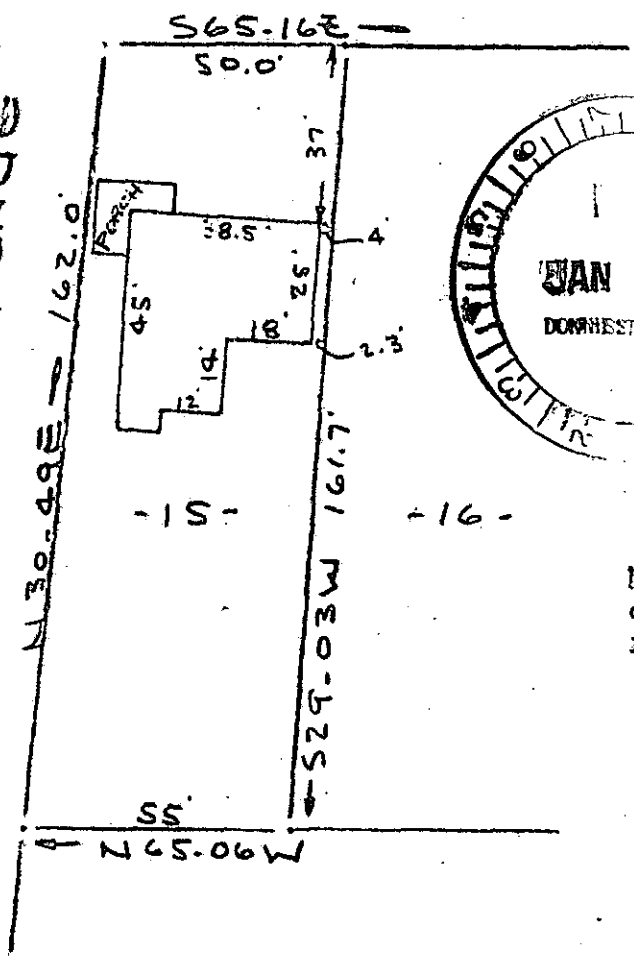


MICROFILMED

BUIST AVENUE

WATER & SEWER IN ST 91W.

OAKHURST AVENUE




NOTE: Improvements on this lot are not in a flood hazard area.

PROPERTY OF
PAUL W. DAWSON III
 GREENVILLE, S. C.
 SCALE 1"=40' 18 DEC 1978

This is to certify that on the 18th day of December, 1978, I surveyed the property shown on this plat, being known as lot 15 on plat of OAKHURST and recorded in the RMC Office Greenville County, S. C., in Plat Book " I " at Page 84 - A; and that the property lines, walls and buildings are as shown hereon, and that the walls and buildings located on said lot do not encroach or project on adjacent street or property, and that no adjacent walls or buildings encroach or project on said premises, and no power lines cross this property except as shown hereon.

20242
 6-Y-64 ✓

R. B. Bruce
 R. B. Bruce, PLS #1952



JAN 8 1979

CAROLINA SURVEYING CO.
 112 Manly St.
 Greenville, S. C.

GCTC --- 1 JA 8 79 1053
 1.0001